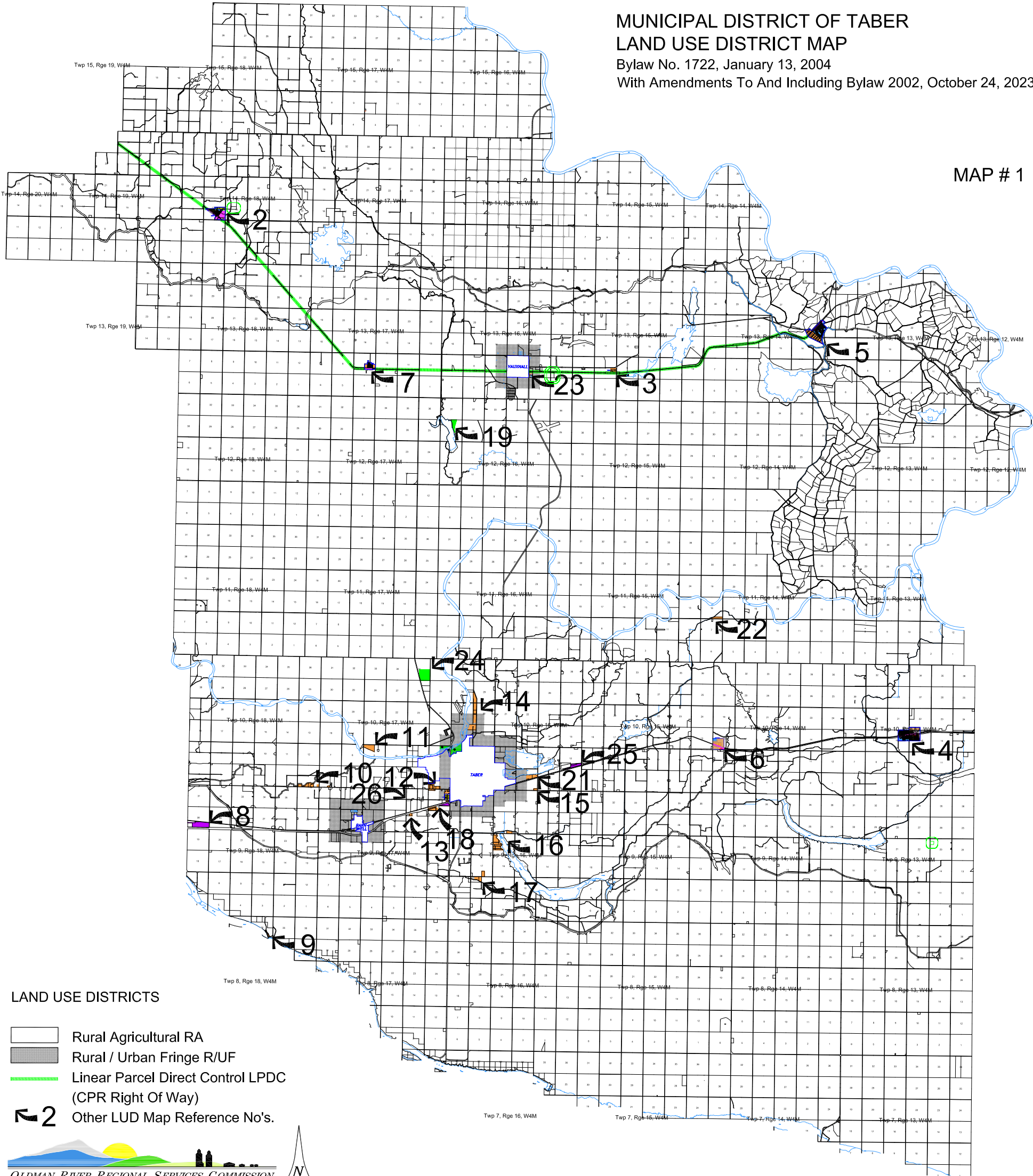






MUNICIPAL DISTRICT OF TABER LAND USE DISTRICT MAP

Bylaw No. 1722, January 13, 2004
With Amendments To And Including Bylaw 2002, October 24, 2023.

MAP # 1



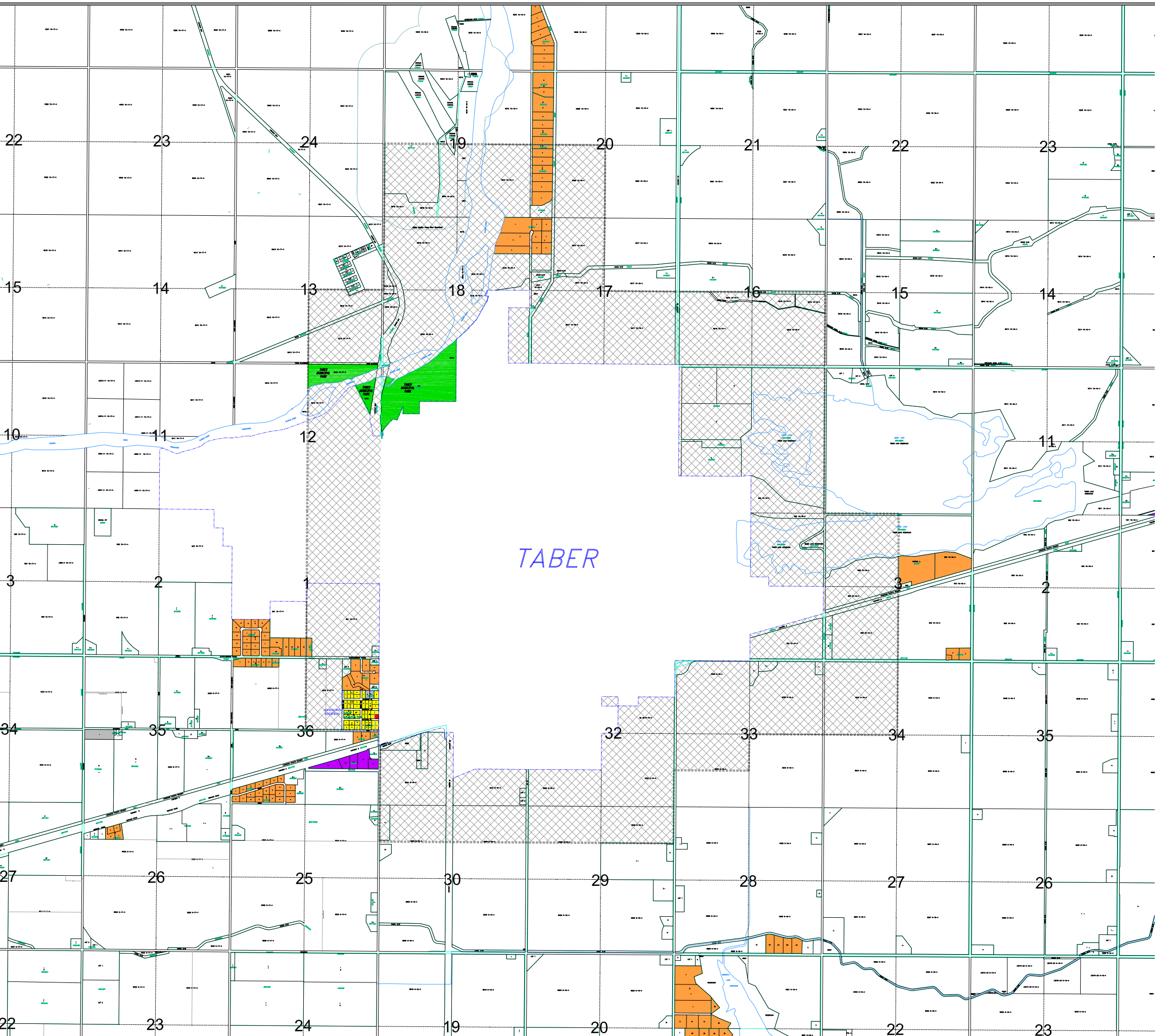
LAND USE DISTRICTS

-  Rural Agricultural RA
-  Rural / Urban Fringe R/UF
-  Linear Parcel Direct Control LPDC
(CPR Right Of Way)
-  Other LUD Map Reference No's.



**MUNICIPAL DISTRICT OF TABER
TABER FRINGE AREA
LAND USE DISTRICT MAP**

Bylaw No. 1722, January 13, 2004
 With Amendments To And Including Bylaw 1733, October 12, 2004
 With Amendments To And Including Bylaw 1764, March 13, 2007.
 With Amendments To And Including Bylaw 1826, July 12, 2011
 With Amendments To And Including Bylaw 1830, July 12, 2011
 With Amendments To And Including Bylaw 1883, August 11, 2015.
 With Amendments To And Including Bylaw 1885, September 8, 2015.
 With Amendments To And Including Bylaw 1920, April 24, 2018.
 With Amendments To And Including Bylaw 1958, January 15, 2020.
 With Amendments To And Including Bylaw 2002, October 24, 2023.

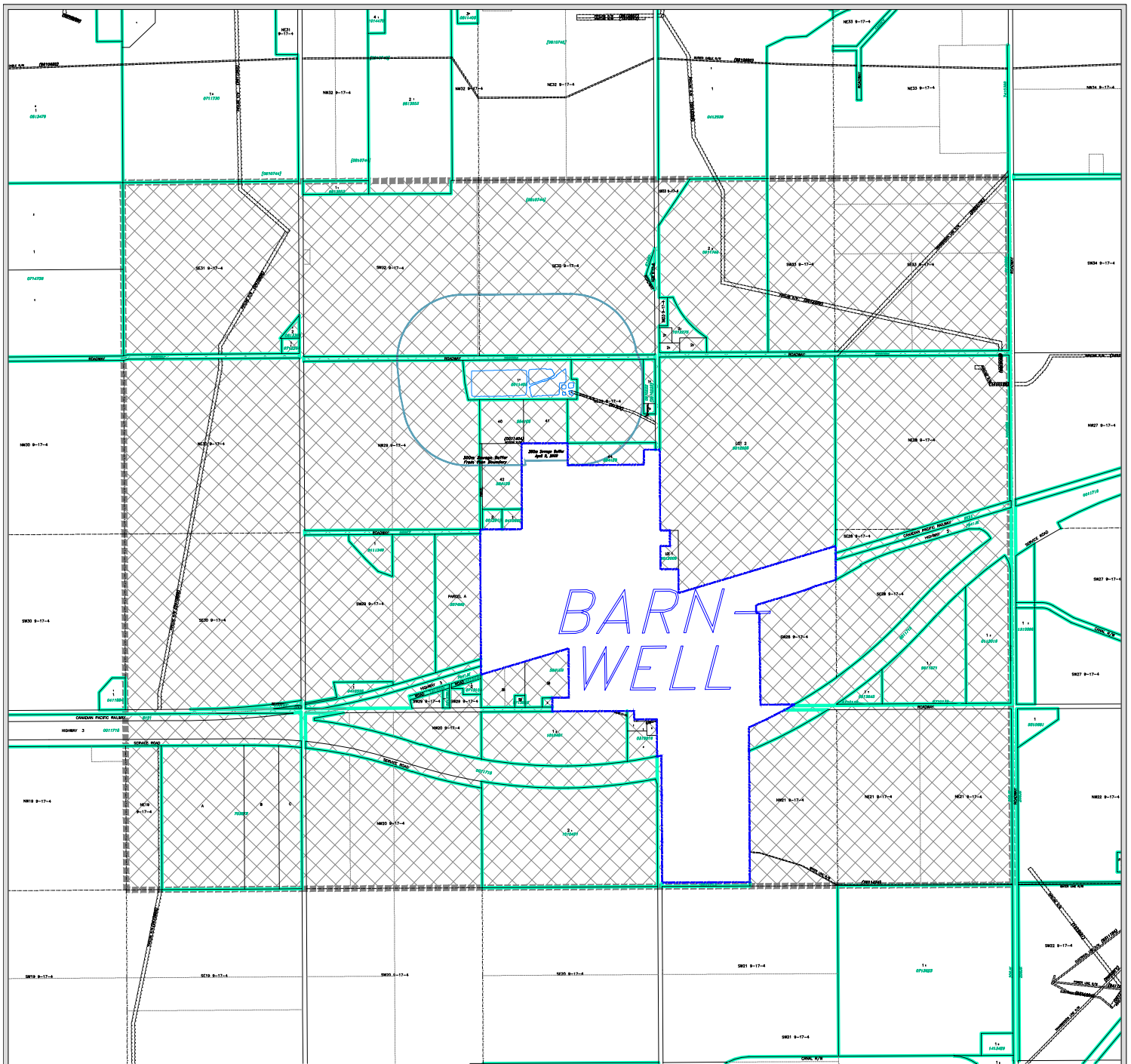


LAND USE DISTRICTS



-  Rural Agricultural RA
-  Hamlet Residential HR
-  Grouped Country Residential GCR
-  Rural / Urban Fringe R/UF
-  Hamlet Commercial HC
-  Grouped Rural Industrial GRI
-  Direct Control DC
-  Taber Municipal Park

MAP # 1-A



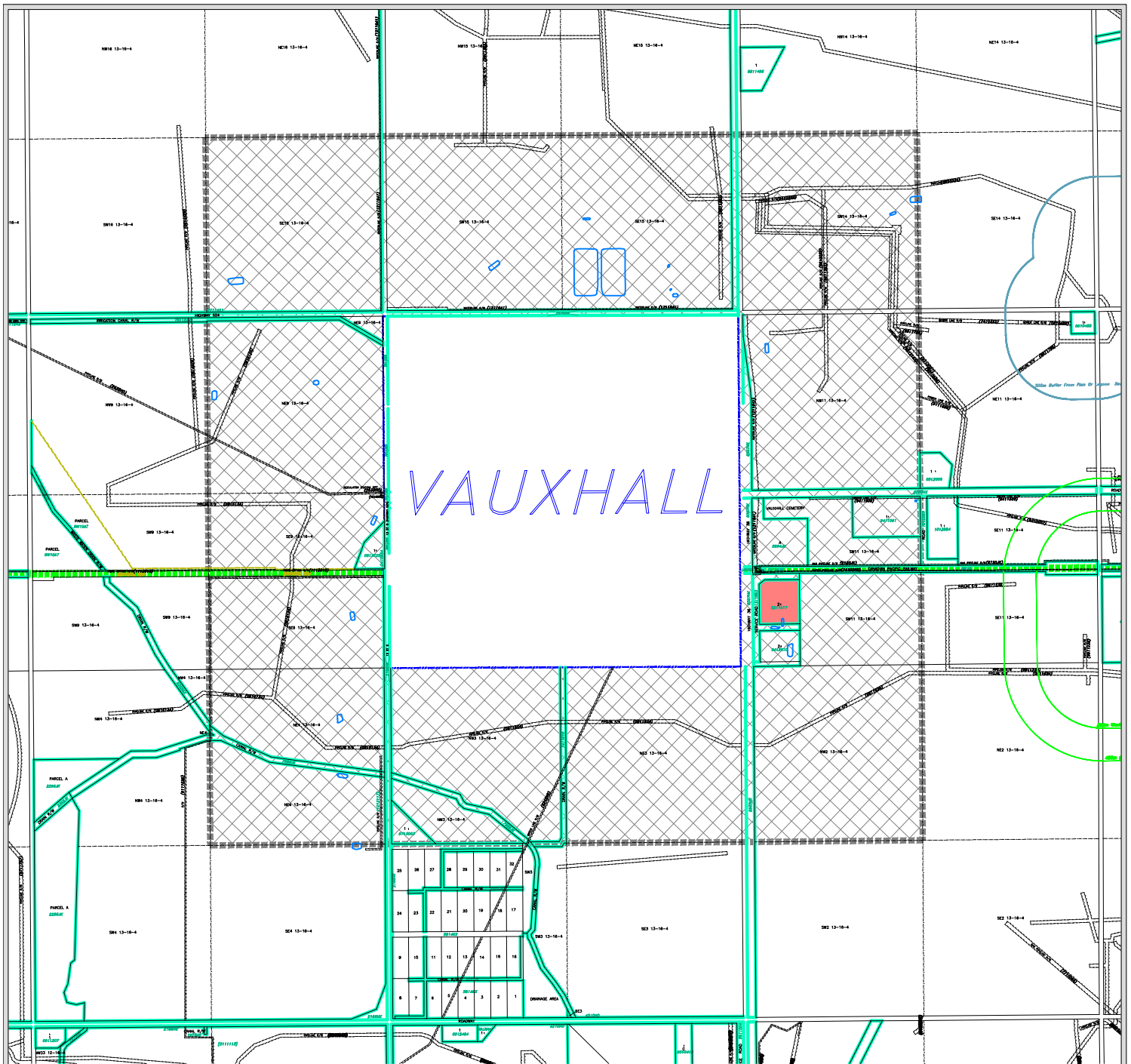


**MUNICIPAL DISTRICT OF TABER
BARNWELL FRINGE AREA
LAND USE DISTRICT MAP**
Bylaw No. 1722, January 13, 2004

-  Rural Agricultural RA
-  Rural / Urban Fringe R/UF

MAP # 1-B









**MUNICIPAL DISTRICT OF TABER
VAUXHALL FRINGE AREA
LAND USE DISTRICT MAP**

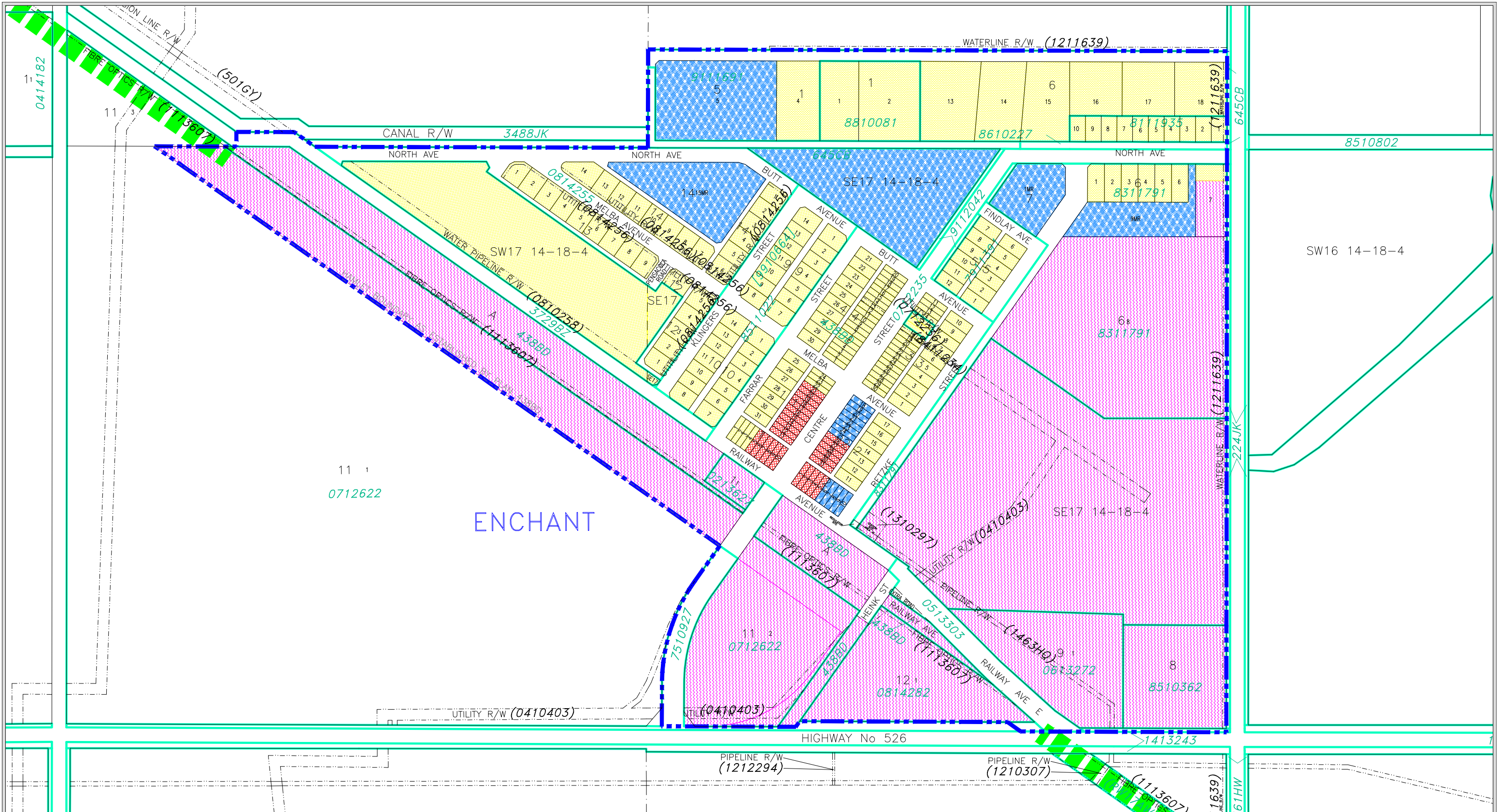
Bylaw No. 1722, January 13, 2004

With Amendments To And Including Bylaw No. 1783, August 12, 2008

-  Rural Agricultural RA
-  Rural Highway Commercial RHC
-  Rural / Urban Fringe R/UF
-  Linear Parcel Direct Control LPDC

MAP # 1-C





**MUNICIPAL DISTRICT OF TABER
DESIGNATED HAMLET OF ENCHANT
LAND USE DISTRICT MAP**

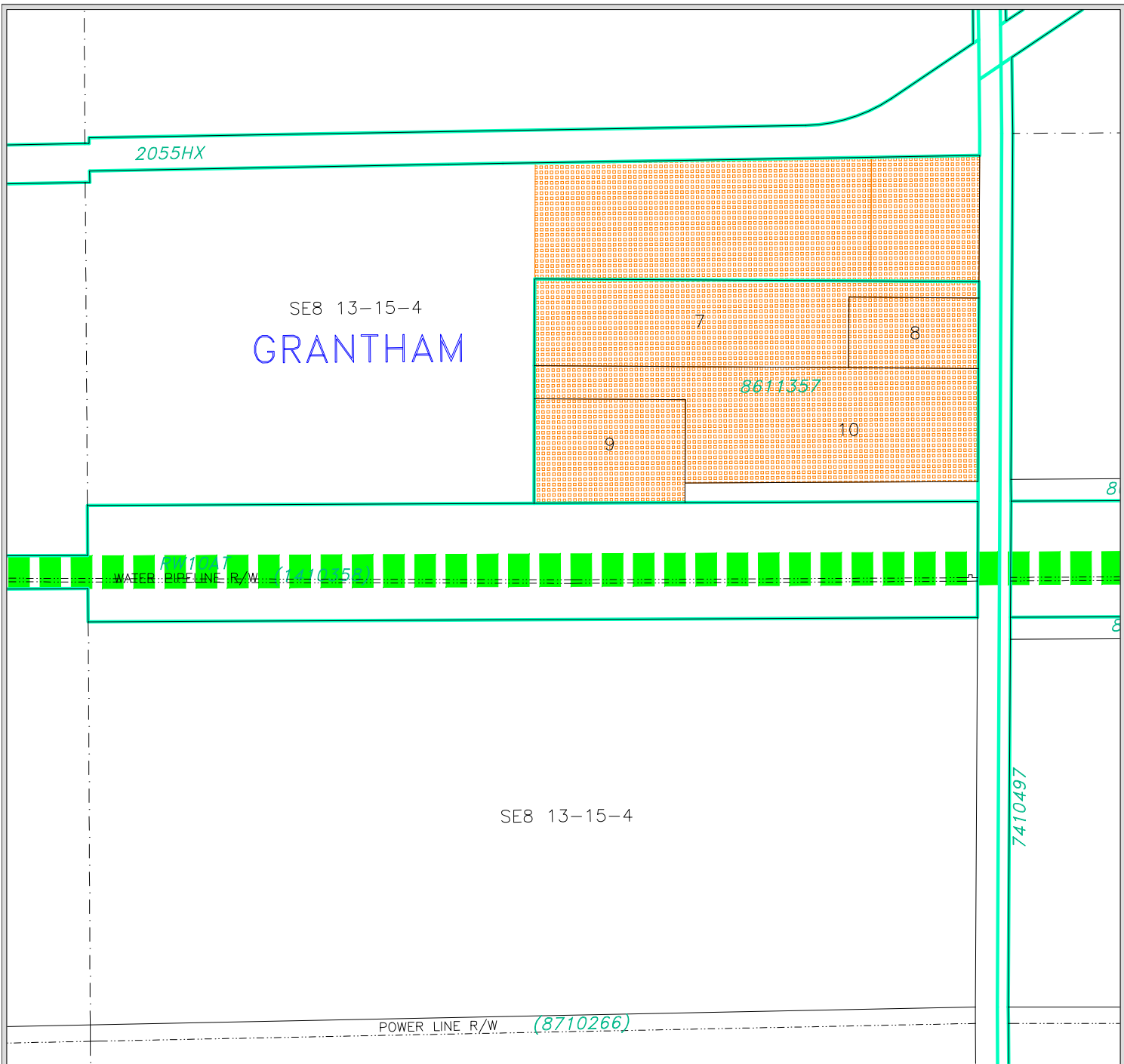
Bylaw No. 1722, January 13, 2004
With Amendments To And Including Bylaw 1764, March 13, 2007.

October 29, 2015 N:\Taber-Municipal-District\Taber-MD LUD & Land Use Redesignations\Taber MD LUB 1722 January 2004 (Maps amended to Bylaw 1887).dwg



-  Designated Hamlet Boundary
-  Rural Agricultural RA
-  Hamlet Residential HR
-  Hamlet Commercial HC
-  Hamlet Industrial HI
-  Hamlet Public/Institutional HP/I
-  Linear Parcel Direct Control LPDC

MAP # 2



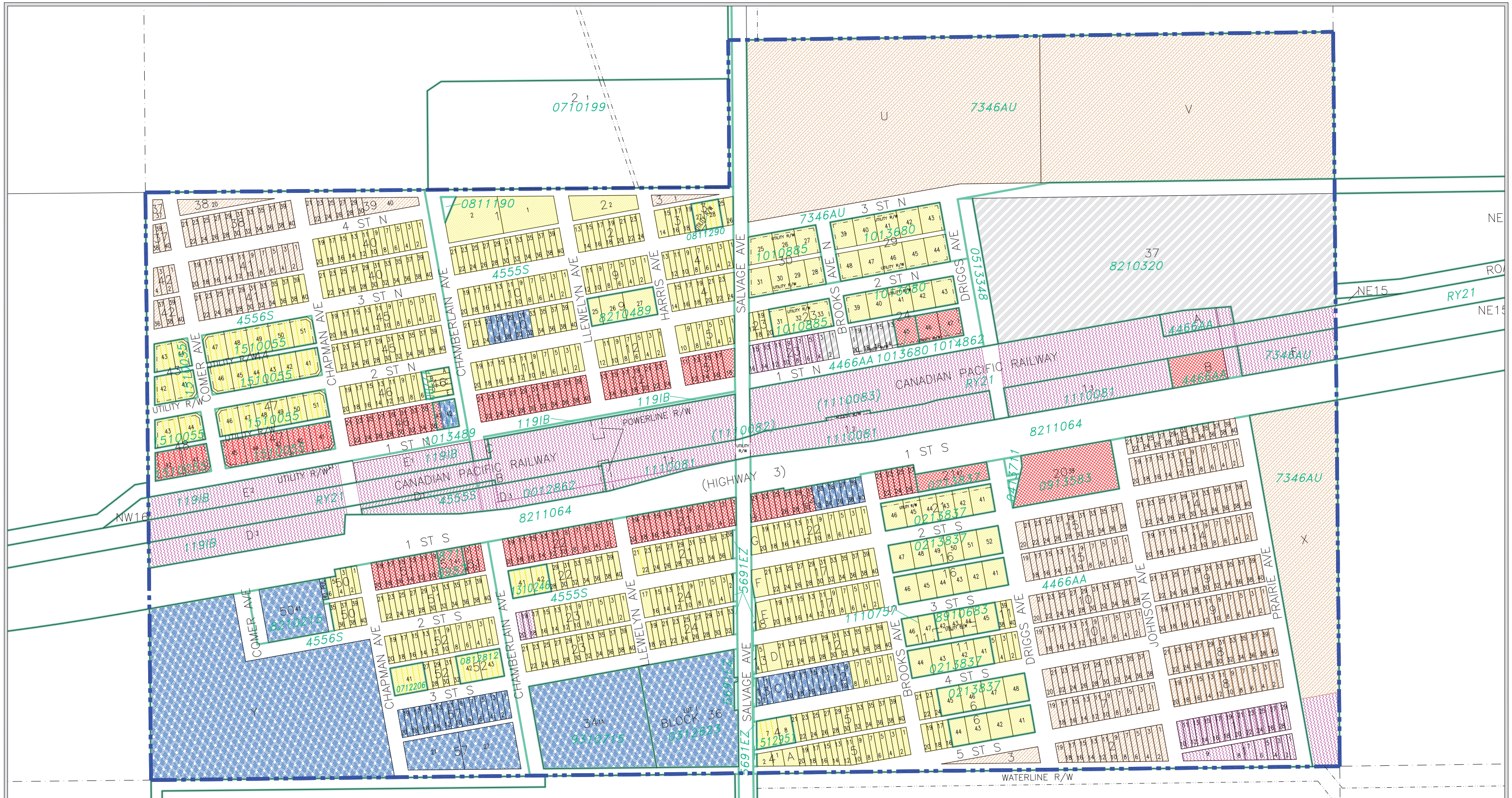


MUNICIPAL DISTRICT OF TABER
 LOCALITY OF GRANTHAM
 LAND USE DISTRICT MAP
 Bylaw No. 1722, January 13, 2004

-  Rural Agricultural RA
-  Grouped Country Residential GCR
-  Linear Parcel Direct Control LPDC

MAP # 3












**MUNICIPAL DISTRICT OF TABER
DESIGNATED HAMLET OF GRASSY LAKE
LAND USE DISTRICT MAP**

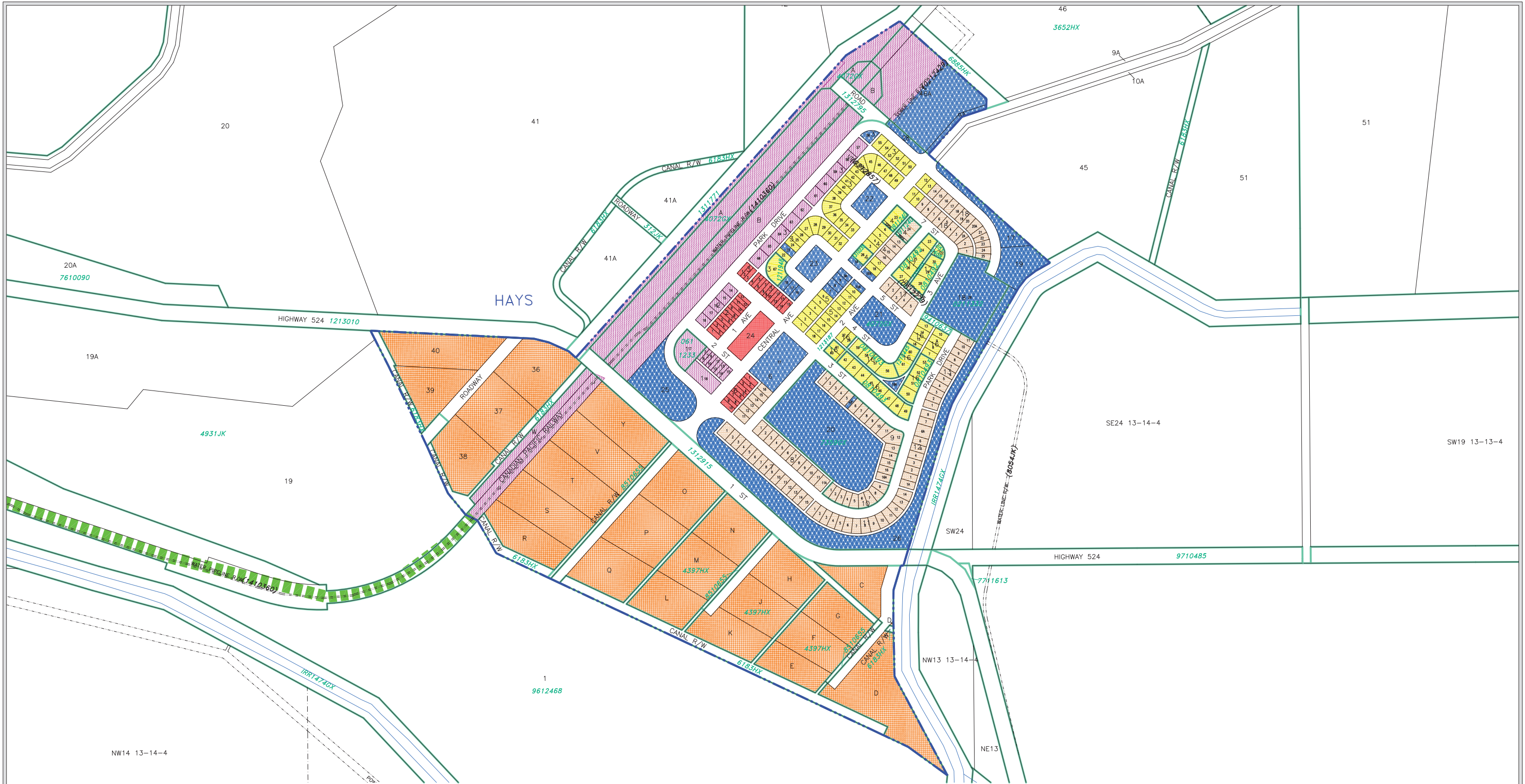
Bylaw No. 1722, January 13, 2004
With Amendments To And Including Bylaw 1902, April 11, 2017.

July 18, 2017 N:\Taber-Municipal-District\Taber-MD LUD & Land Use Redesignations\Taber MD LUB 1722 January 2004 (Maps amended to Bylaw 1902).dwg

-  Designated Hamlet Boundary
-  Rural Agricultural RA
-  Hamlet Residential HR
-  Hamlet Commercial HC
-  Hamlet Industrial HI
-  Hamlet Public/Institutional HP/I
-  Hamlet Transitional/Agricultural HT/A
-  Direct Control DC

MAP # 4





MUNICIPAL DISTRICT OF TABER DESIGNATED HAMLET OF HAYS LAND USE DISTRICT MAP

Bylaw No. 1722, January 13, 2004
With Amendments To And Including Bylaw 1843, Nov 27, 2012

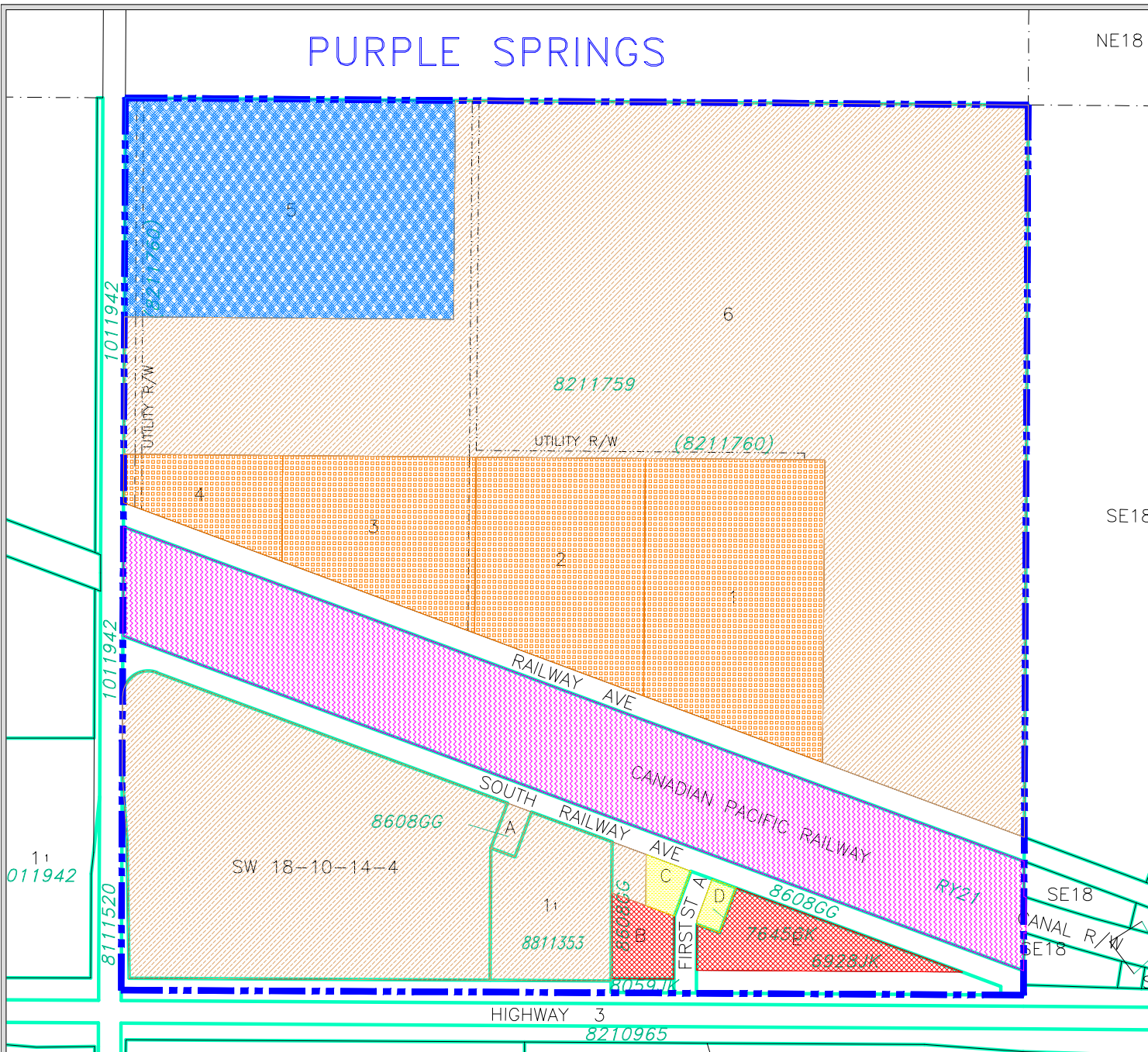
- Designated Hamlet Boundary
- Rural Agricultural RA
- Grouped Country Residential GCR
- Hamlet Residential HR
- Hamlet Commercial HC
- Hamlet Industrial HI
- Hamlet Public/Institutional HP/I
- Hamlet Transitional/Agricultural HT/A
- Linear Parcel Direct Control LPDC

MAP # 5



PURPLE SPRINGS

NE18



SE18

SE18

CANAL R/W
SE18

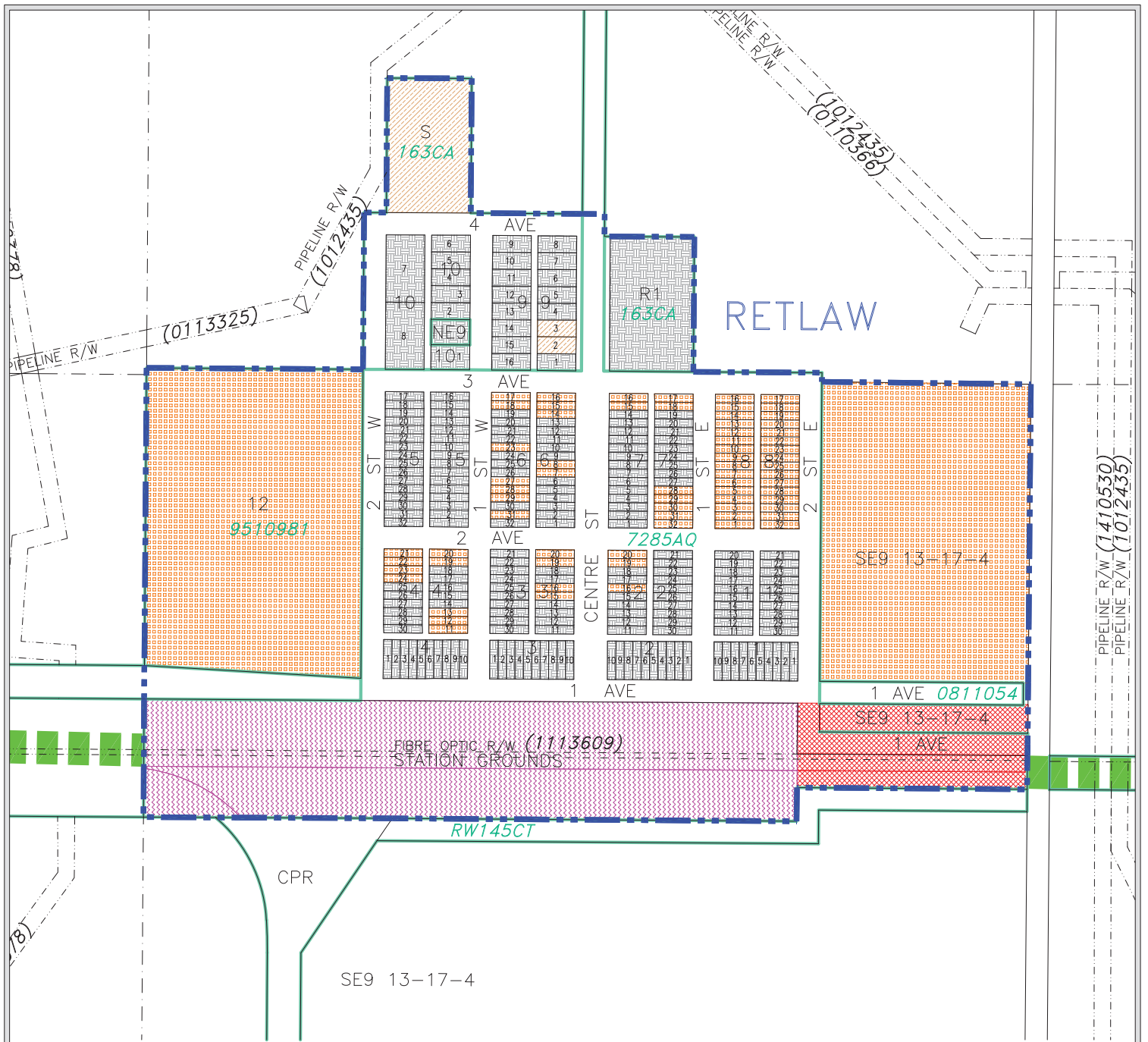
MUNICIPAL DISTRICT OF TABER DESIGNATED HAMLET OF PURPLE SPRINGS LAND USE DISTRICT MAP

Bylaw No. 1722, January 13, 2004

-  Designated Hamlet Boundary
-  Rural Agricultural RA
-  Grouped Country Residential GCR
-  Hamlet Residential HR
-  Hamlet Commercial HC
-  Hamlet Industrial HI
-  Hamlet Public/Institutional HP/I
-  Hamlet Transitional/Agricultural HT/A

MAP # 6





**MUNICIPAL DISTRICT OF TABER
LOCALITY OF RETLAW
LAND USE DISTRICT MAP**

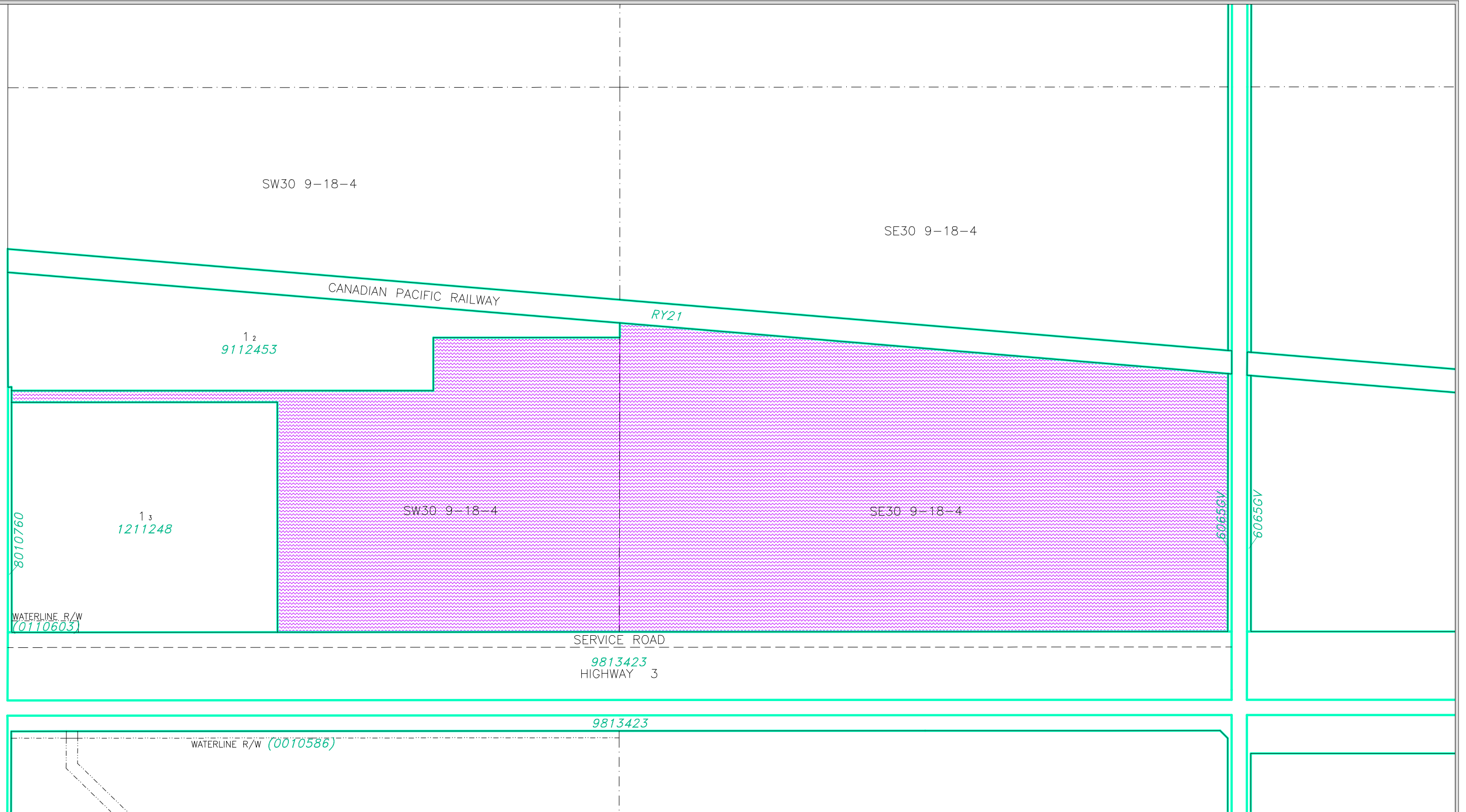
Bylaw No. 1722, January 13, 2004

--- Designated Boundary

-  Rural Agricultural RA
-  Grouped Country Residential GCR
-  Locality of Retlaw Direct Control LR-DC
-  Hamlet Commercial HC
-  Hamlet Industrial HI
-  Hamlet Public/Institutional HP/I
-  Hamlet Transitional/Agricultural HT/A
-  Linear Parcel Direct Control LPDC


MAP # 7





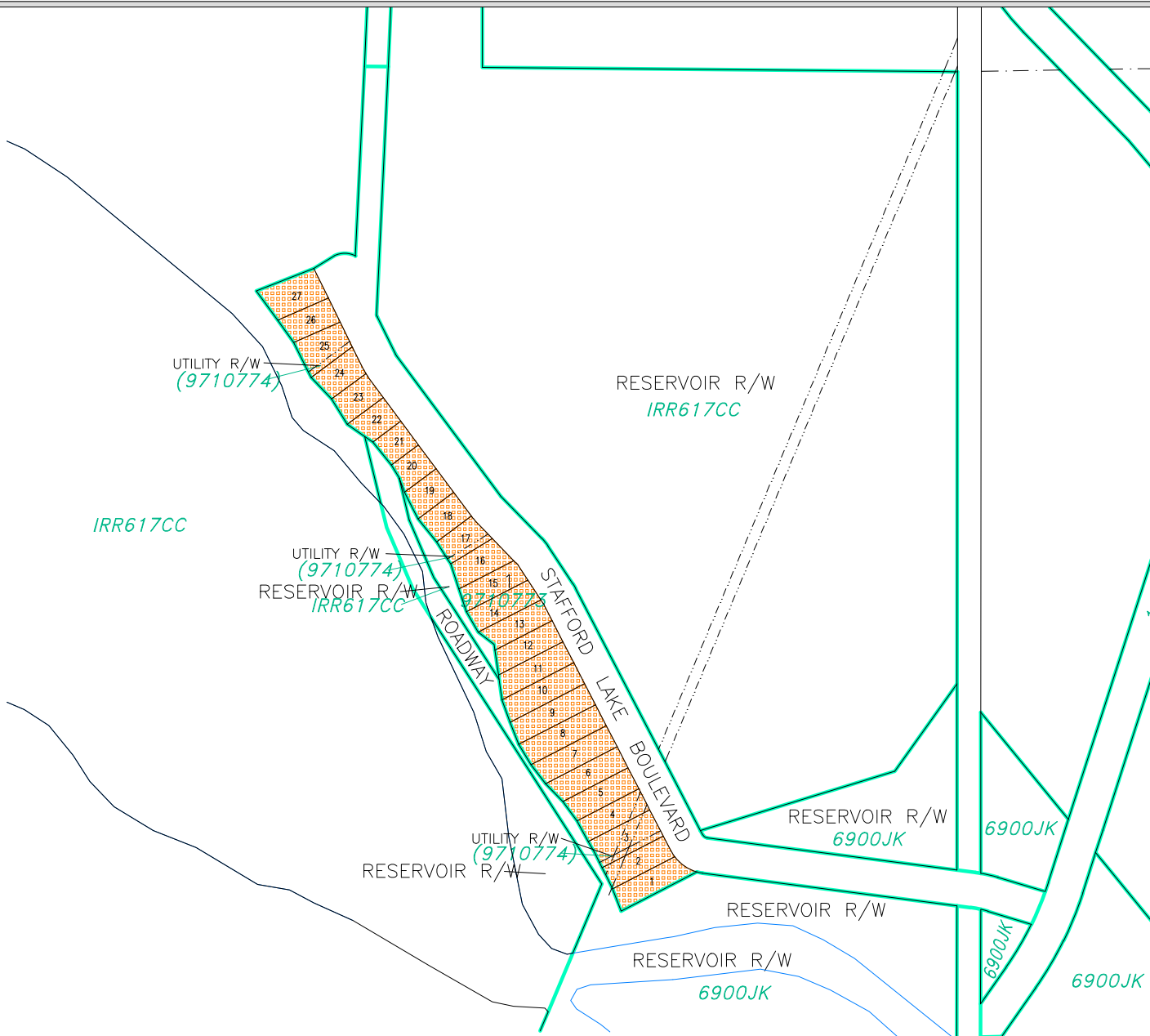
MUNICIPAL DISTRICT OF TABER
PORTION OF S 1/2 SEC 30, TWP 9, RGE 18, W 4 M
LAND USE DISTRICT MAP

Bylaw No. 1722, January 13, 2004
 With amendments to and including Bylaw 1836, October 11, 2011



-  Rural Agricultural RA
-  Grouped Rural Industrial GRI

MAP # 8



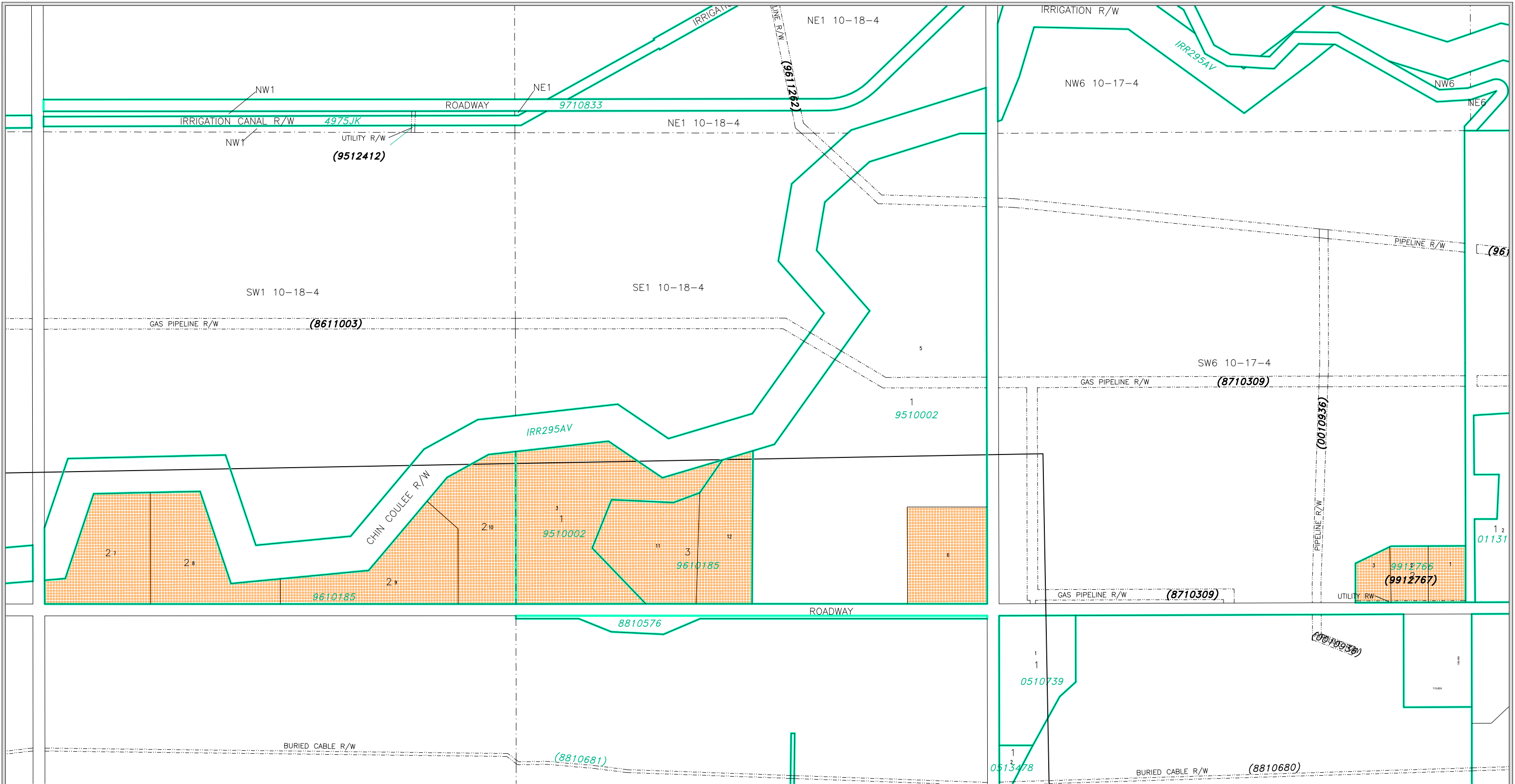


**MUNICIPAL DISTRICT OF TABER
 REGISTERED PLAN 9710773 IN
 SW 1/4 SEC 35, TWP 8, RGE 18, W 4 M
 LAND USE DISTRICT MAP
 Bylaw No. 1722, January 13, 2004**

-  Rural Agricultural RA
-  Grouped Country Residential GCR



MAP # 9



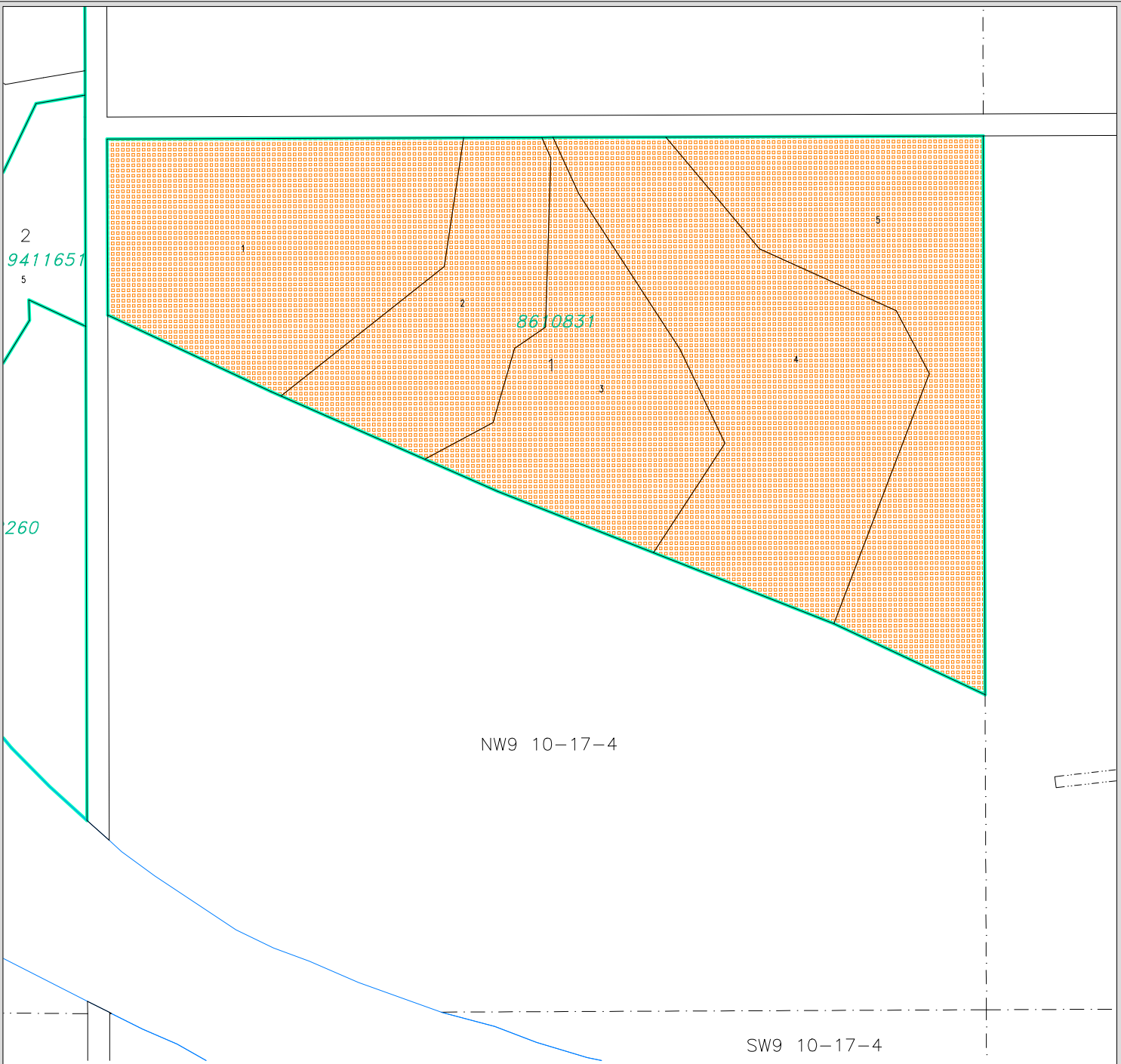


MUNICIPAL DISTRICT OF TABER
 PORTIONS OF REGISTERED PLANS
 9510002, 9610185 & 9912766 IN
 SW 1/4 SEC 6, TWP 10, RGE 17, W 4 M
 S 1/2 SEC 1, TWP 10, RGE 18, W 4 M
 LAND USE DISTRICT MAP
 Bylaw No. 1722, January 13, 2004



MAP # 10

-  Rural Agricultural RA
-  Grouped Country Residential GCR



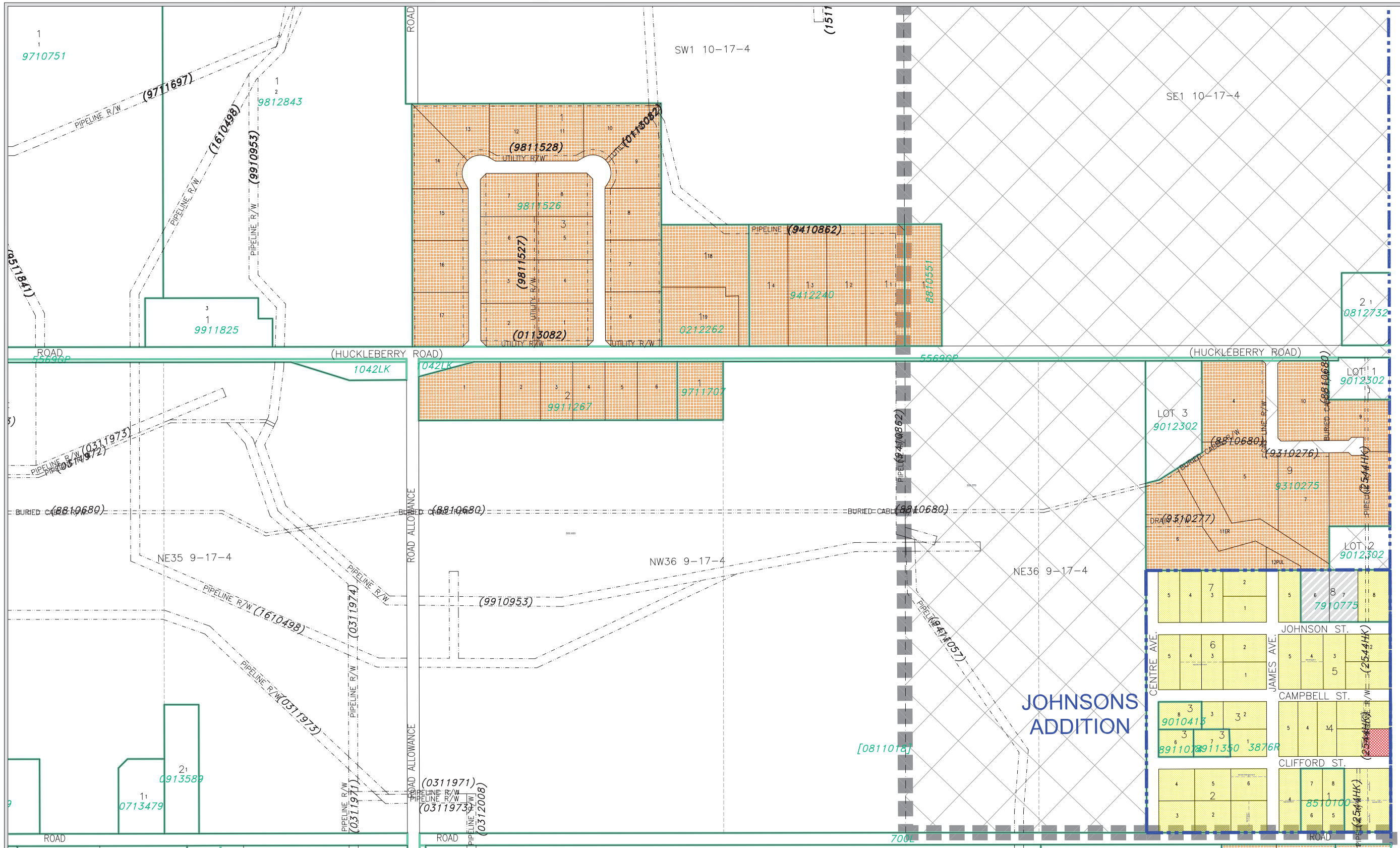


**MUNICIPAL DISTRICT OF TABER
 REGISTERED PLAN 8610831 IN
 NW 1/4 SEC 9, TWP 10, RGE 17, W 4 M
 LAND USE DISTRICT MAP**
 Bylaw No. 1722, January 13, 2004

-  Rural Agricultural RA
-  Grouped Country Residential GCR

MAP # 11





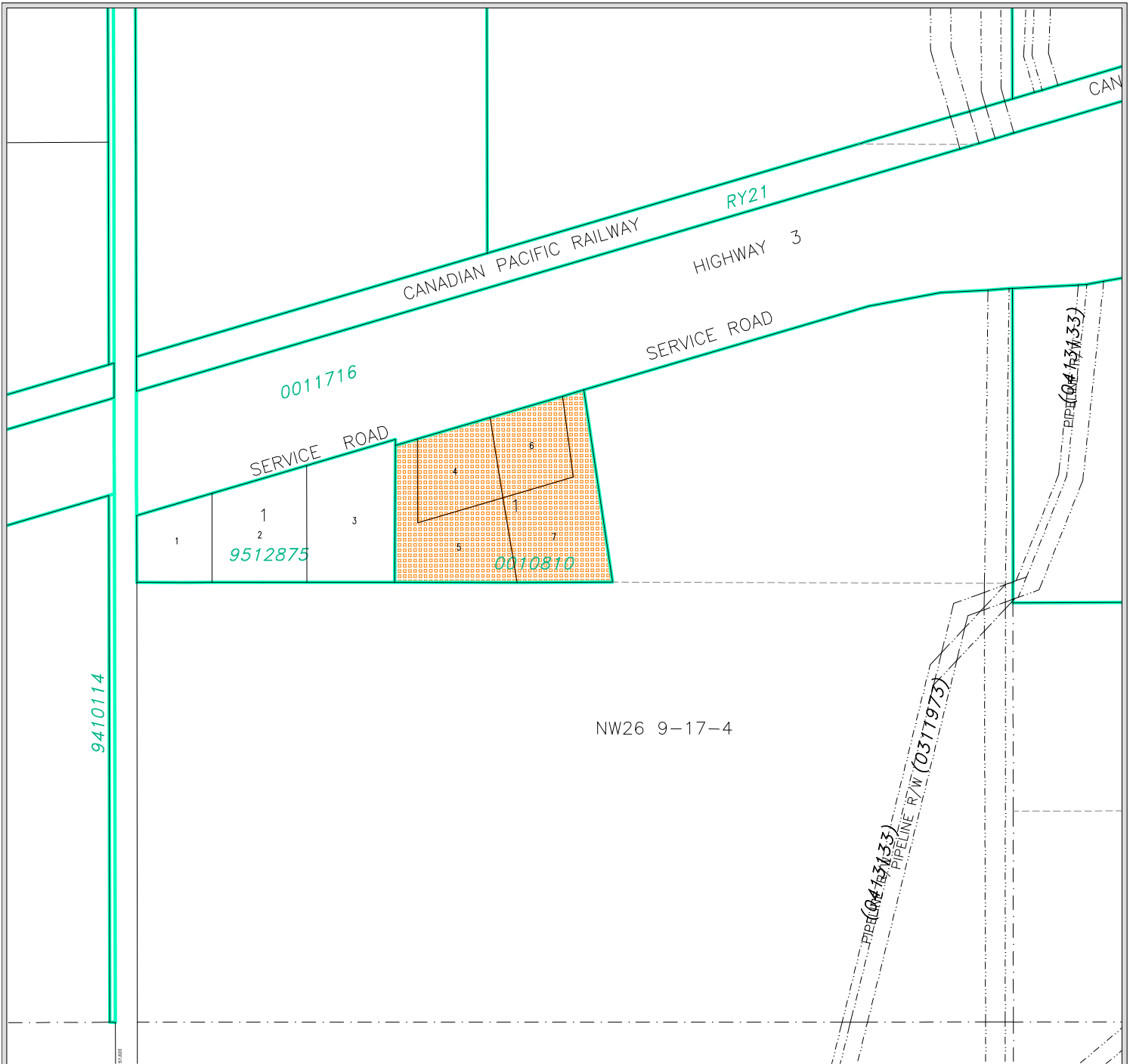
MUNICIPAL DISTRICT OF TABER
PORTIONS OF
N 1/2 SEC 36, TWP 9, RGE 17, W 4 M
SW 1/4 SEC 1, TWP 10, RGE 17, W 4 M
LAND USE DISTRICT MAP

Bylaw No. 1722, January 13, 2004, Amending Bylaw 1920, April 24, 2018
 May 24, 2018 N:\Taber-Municipal-District\Taber-MD LUD & Land Use Redesignations\Taber MD LUB 1722 January 2004 (Maps amended to Bylaw 1920).dwg



-  Designated Hamlet Boundary
-  Rural Agricultural RA
-  Hamlet Residential HR
-  Hamlet Commercial HC
-  Grouped Country Residential GCR
-  Direct Control DC
-  Rural Urban Fringe RUF

MAP # 12



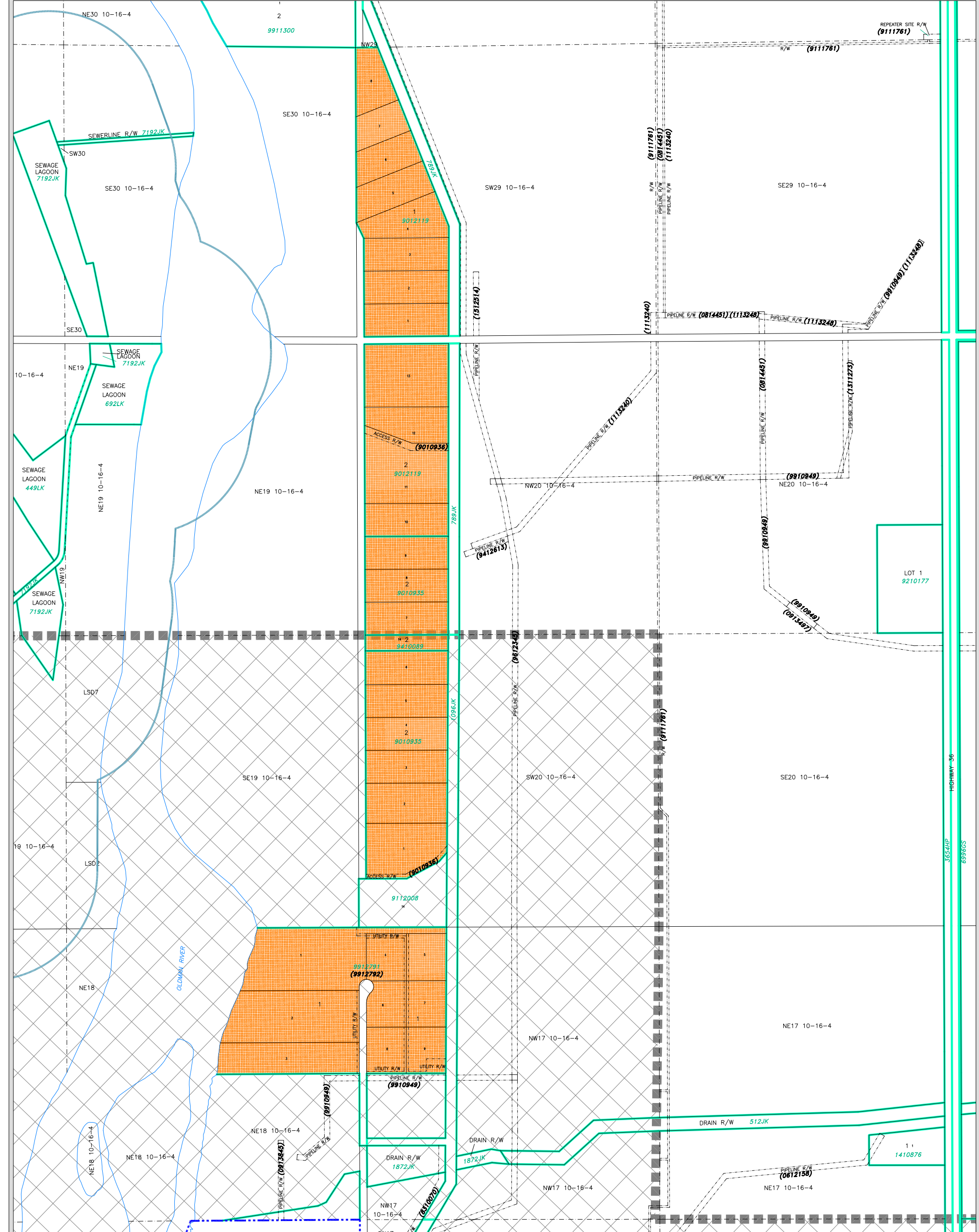


**MUNICIPAL DISTRICT OF TABER
 REGISTERED PLAN 0010810 IN
 NW 1/4 SEC 26, TWP 9, RGE 17, W 4 M
 LAND USE DISTRICT MAP
 Bylaw No. 1722, January 13, 2004**

-  Rural Agricultural RA
-  Grouped Country Residential GCR

MAP # 13





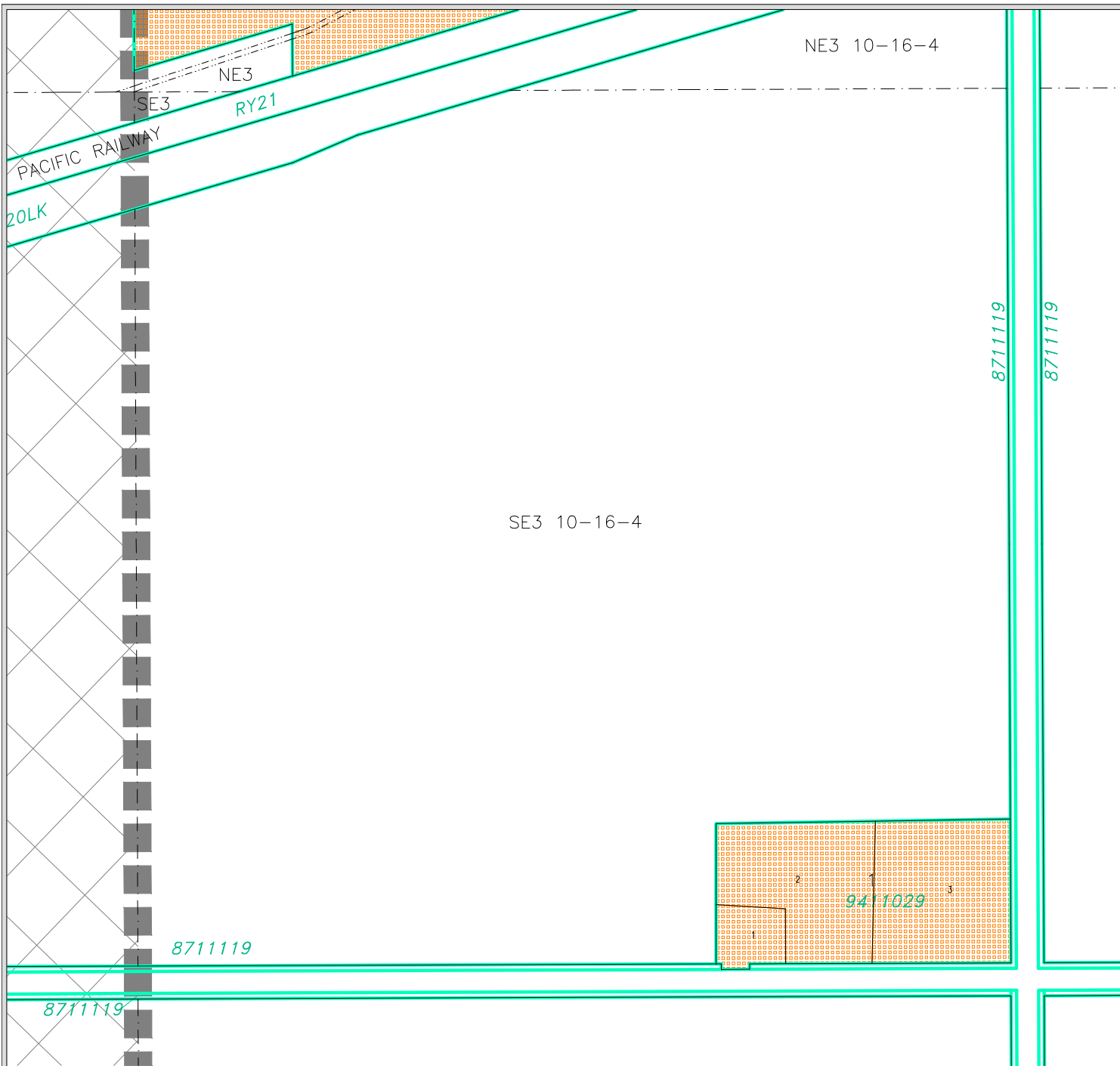
**MUNICIPAL DISTRICT OF TABER
 REGISTERED PLAN 9012119, 9010935,
 9410089 & 9912791 IN PORTIONS OF
 NE 1/4 SEC 17, NE 1/4 SEC 18, NW 1/4 SEC 20
 & SW 1/4 SEC 29, TWP 10, RGE 16, W 4
 LAND USE DISTRICT MAP**

Bylaw No. 1722, January 13, 2004
 With Amendments To And Including Bylaw 1958, January 15, 2020.

-  Rural Agricultural RA
-  Rural Urban Fringe RUF
-  Grouped Country Residential GCR

MAP # 14



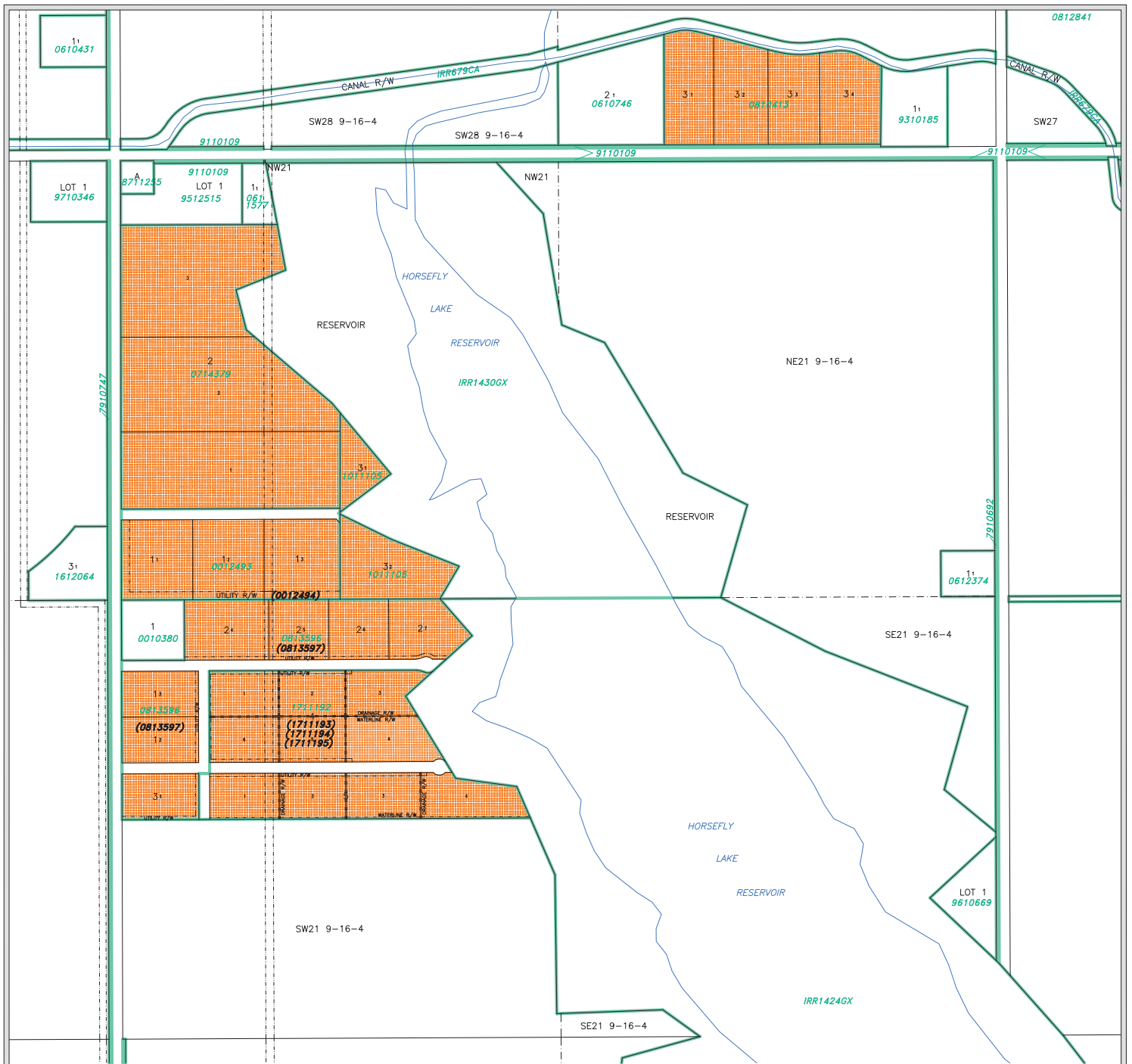


**MUNICIPAL DISTRICT OF TABER
 REGISTERED PLAN 9411029 IN
 SE 1/4 SEC 3, TWP 10, RGE 16, W 4 M
 LAND USE DISTRICT MAP
 Bylaw No. 1722, January 13, 2004**

-  Rural Agricultural RA
-  Rural Urban Fringe RUF
-  Grouped Country Residential GCR

MAP # 15



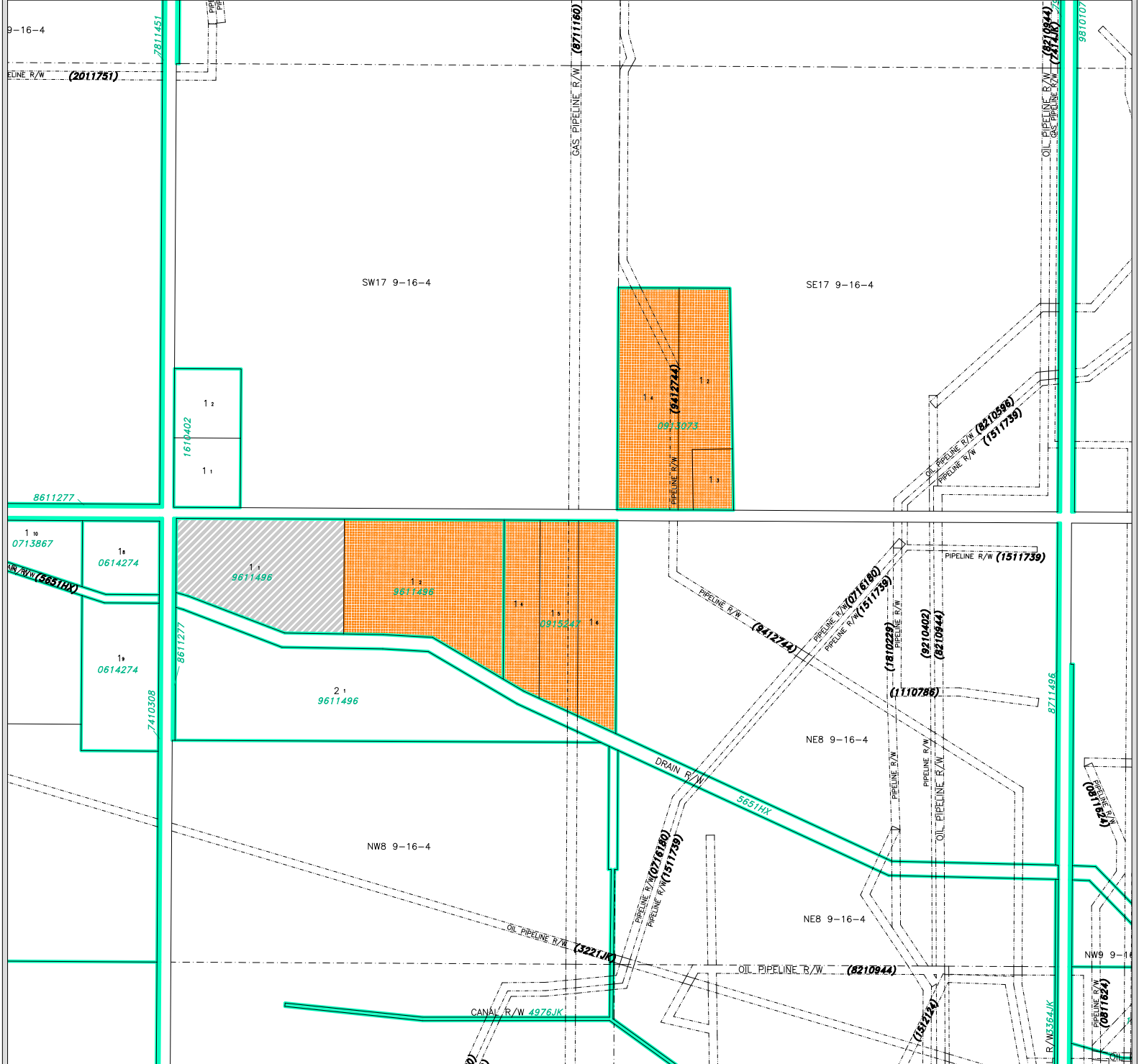


**MUNICIPAL DISTRICT OF TABER
 REGISTERED PLAN 0012493 & PORTION OF
 NW 1/4 & SW 1/4 SEC's 21, TWP 9, RGE 16, W 4 M
 SE 1/4 SEC 28, TWP 9, RGE 16, W 4 M
 LAND USE DISTRICT MAP**




Bylaw No. 1722, January 13, 2004
 With Amendments To And Including Bylaw 1761, April 10, 2007.
 With Amendments To And Including Bylaw 1768, June 12, 2007.
 With Amendments To And Including Bylaw 1772, October 9, 2007.
 With Amendments To And Including Bylaw 1899, October 25, 2016.

-  Rural Agricultural RA
-  Grouped Country Residential GCR



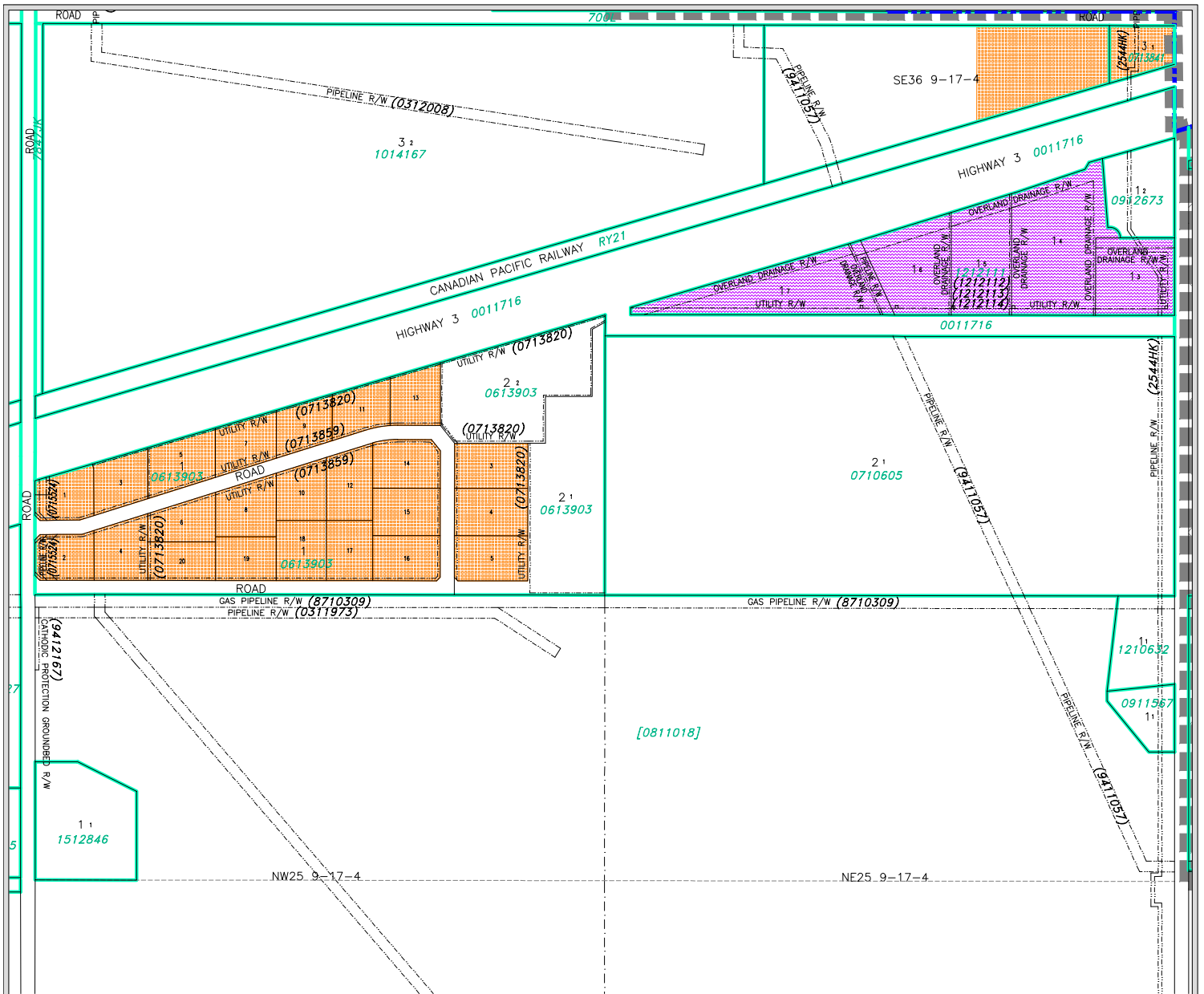


MUNICIPAL DISTRICT OF TABER
REGISTERED PLAN 9611496 IN PORTION OF
NW 1/4 SEC 8, TWP 9, RGE 16, W 4 M
LAND USE DISTRICT MAP
 Bylaw No. 1722, January 13, 2004
 With Amendments To And Including Bylaw 1792, April 14, 2009.
 With Amendments To And Including Bylaw 1970, February 23, 2021
 With Amendments To And Including Bylaw 1978, August 10, 2021.

-  Rural Agricultural RA
-  Grouped Country Residential GCR
-  Direct Control DC

MAP # 17





**MUNICIPAL DISTRICT OF TABER
 PORTIONS OF REGISTERED PLANS 0613903 & 0710605 IN
 S 1/2 SEC 36, TWP 9, RGE 17, W 4 M
 LAND USE DISTRICT MAP**

Bylaw No. 1722, January 13, 2004
 With Amendments To And Including Bylaw 1733, October 12, 2004.
 With Amendments To And Including Bylaw 1826, July 12, 2011
 With Amendments To And Including Bylaw 1830, July 12, 2011
 With Amendments To And Including Bylaw 1883, August 11, 2015

- Rural Agricultural RA
- Grouped Country Residential GCR
- Grouped Rural Industrial GRI

MAP # 18



R/R R/W 8411014

ERVOIR R/W

ACCESS R/W (8411014)

2 3
2010659

R7093HX

WATER LINE R/W (6242HR)

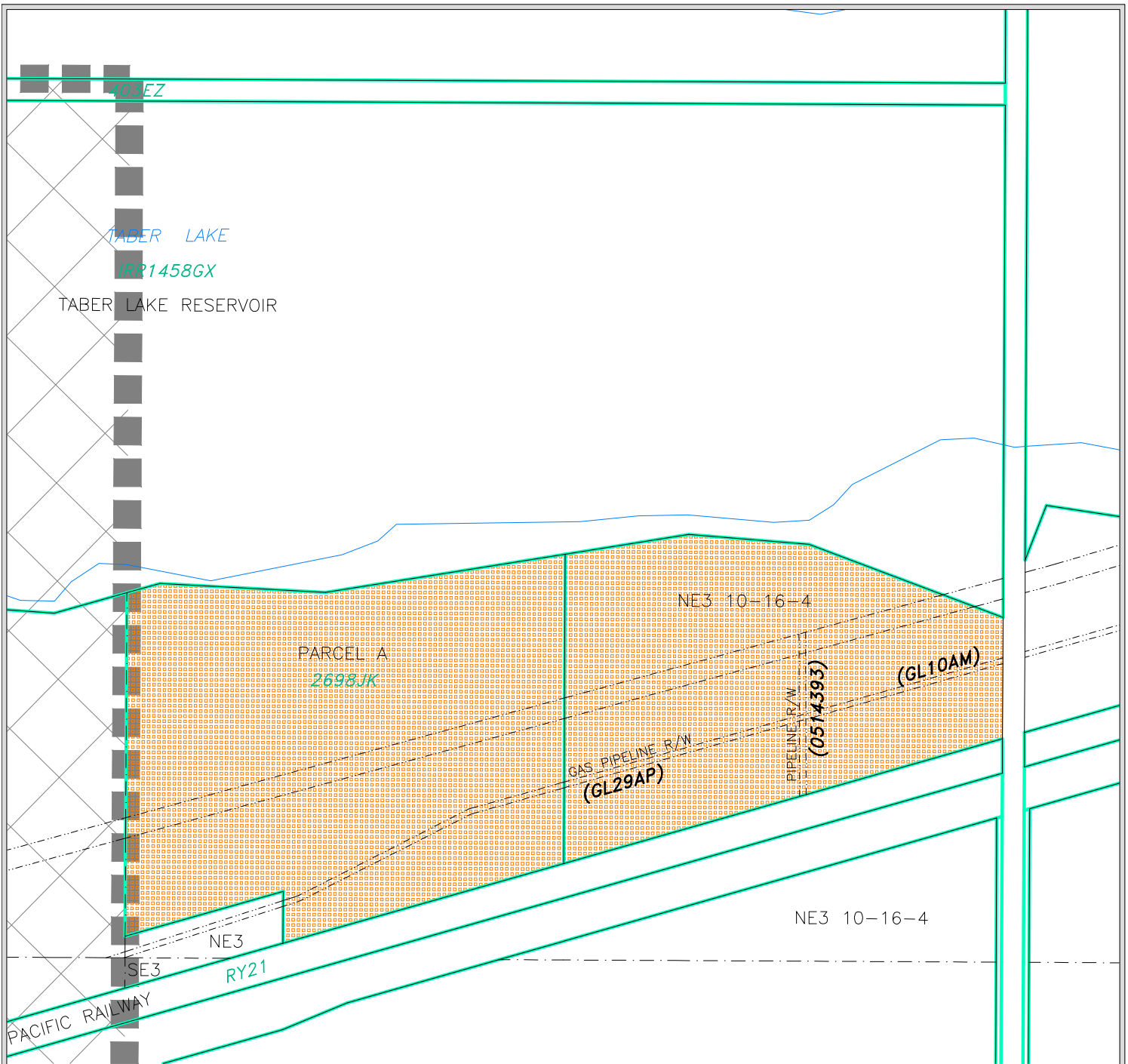
MUNICIPAL DISTRICT OF TABER NE1/4 SEC 30, TWP 12, RGE 16, W 4 M LAND USE DISTRICT MAP

Bylaw No. 1722, January 13, 2004
With Amendments To And Including Bylaw 1963, July 14, 2020.

-  Rural Agricultural RA
-  Private Commercial Recreation PCR

MAP # 19






MUNICIPAL DISTRICT OF TABER

**PARCEL A, PLAN 2698JK & A PORTION OF
NE 1/4 SEC 3, TWP 10, RGE 16, W 4 M
LAND USE DISTRICT MAP**

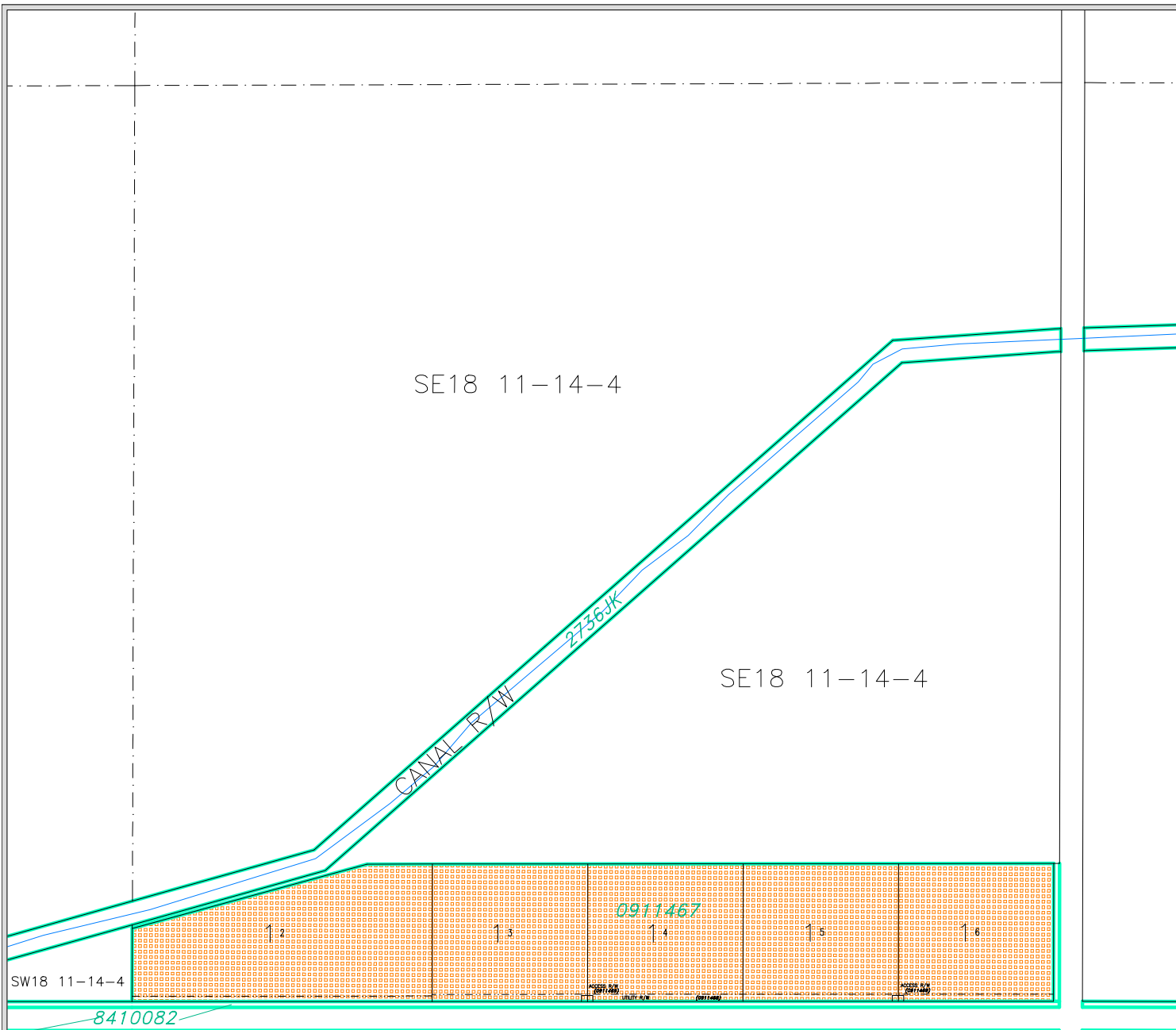
Bylaw No. 1722, January 13, 2004

With Amendments To And Including Bylaw 1750, January 8, 2008

-  Rural Agricultural RA
-  Rural Urban Fringe RUF
-  Grouped Country Residential GCR

MAP # 21







MUNICIPAL DISTRICT OF TABER

**LOT 1, BLOCK 1, PLAN 9612656 IN
SE 1/4 SEC 18, TWP 11, RGE 14, W 4 M
LAND USE DISTRICT MAP**

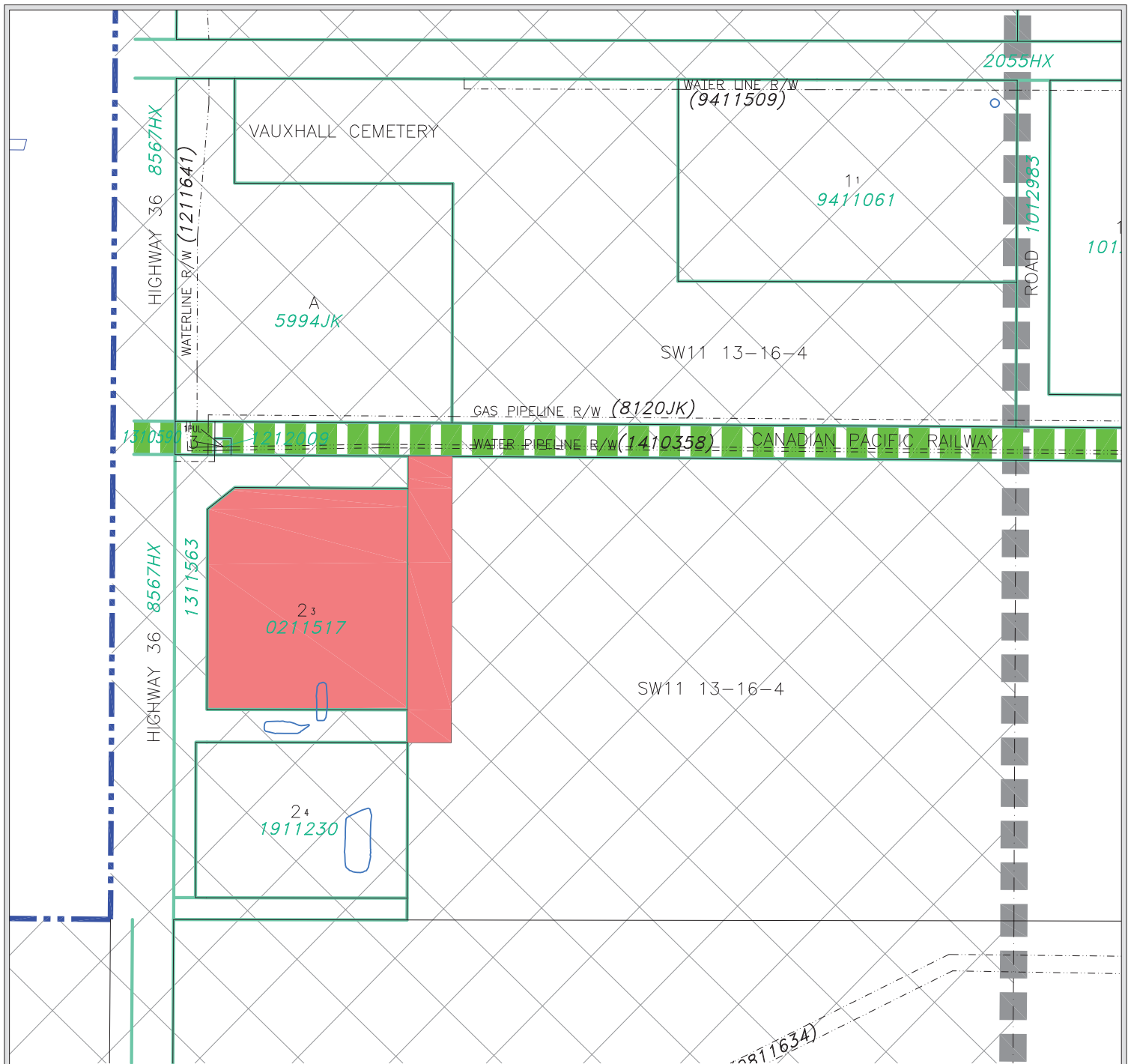
Bylaw No. 1722, January 13, 2004

With Amendments To And Including Bylaw 1781, August 12, 2008

-  Rural Agricultural RA
-  Grouped Country Residential GCR

MAP # 22







MUNICIPAL DISTRICT OF TABER

**LOT 3, BLOCK 2, PLAN 0211517 IN
SW 1/4 SEC 11, TWP 13, RGE 16, W 4 M
LAND USE DISTRICT MAP**

Bylaw No. 1722, January 13, 2004

With Amendments To And Including Bylaw 1944, March 26, 2019

-  Rural Agricultural RA
-  Rural Urban Fringe RUF
-  Rural Highway Commercial RHC
-  Linear Parcel Direct Control LPDC

MAP # 23



SW35
10-17-4

SE35 10-17-4



SE35

BATTERY
SITE
(8710876)

**MUNICIPAL DISTRICT OF TABER
PORTION OF SE1/4 SEC 35, TWP 10, RGE 17, W 4 M
LAND USE DISTRICT MAP**

Bylaw No. 1722, January 13, 2004

With Amendments To And Including Bylaw 1850, June 11, 2013.

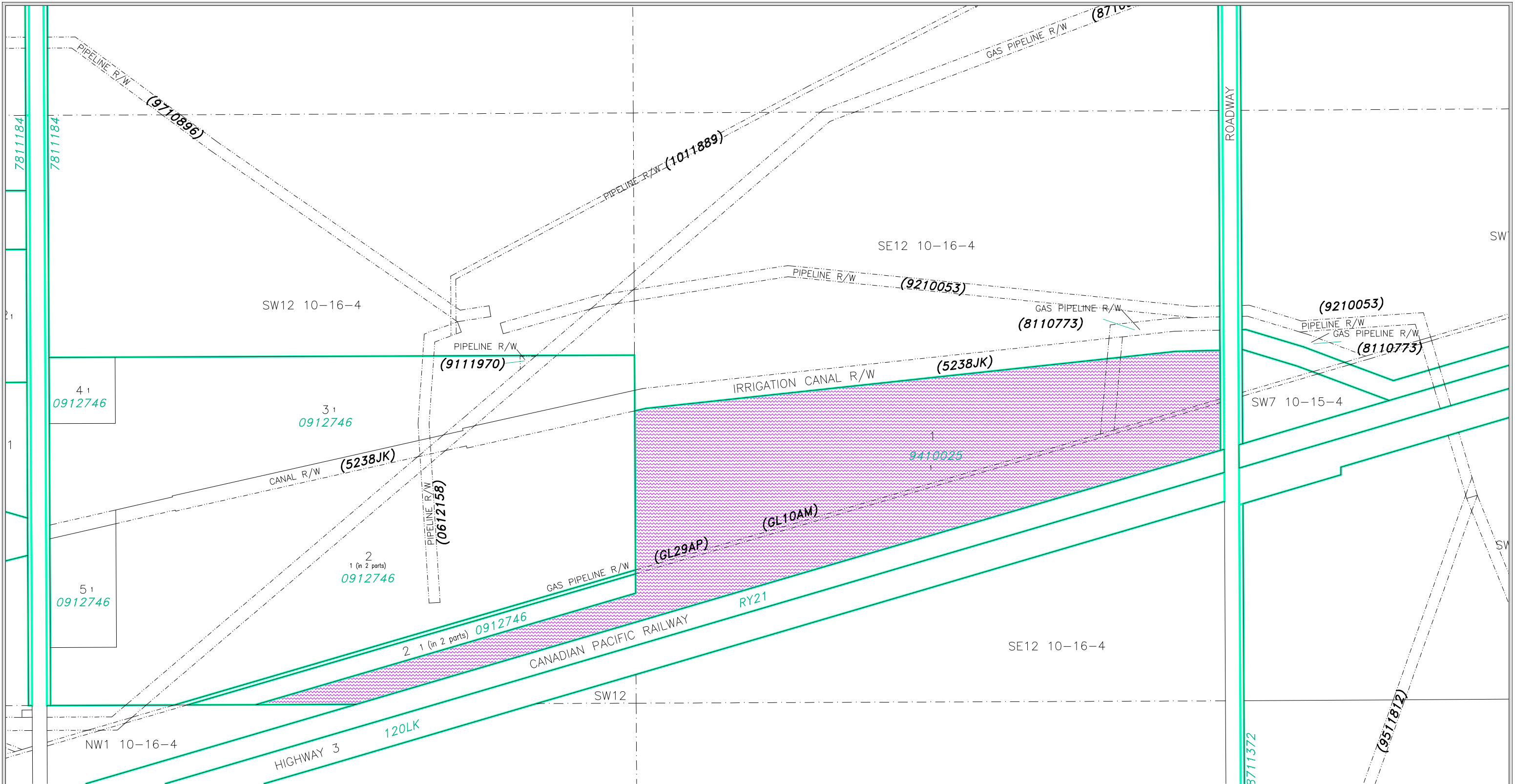
-  Rural Agricultural RA
-  Private Commercial Recreation PCR

MAP # 24



October 29, 2015 N:\Taber-Municipal-District\Taber-MD LUD & Land Use Redesignations\
Taber MD LUB 1722 January 2004 (Maps amended to Bylaw 1887).dwg





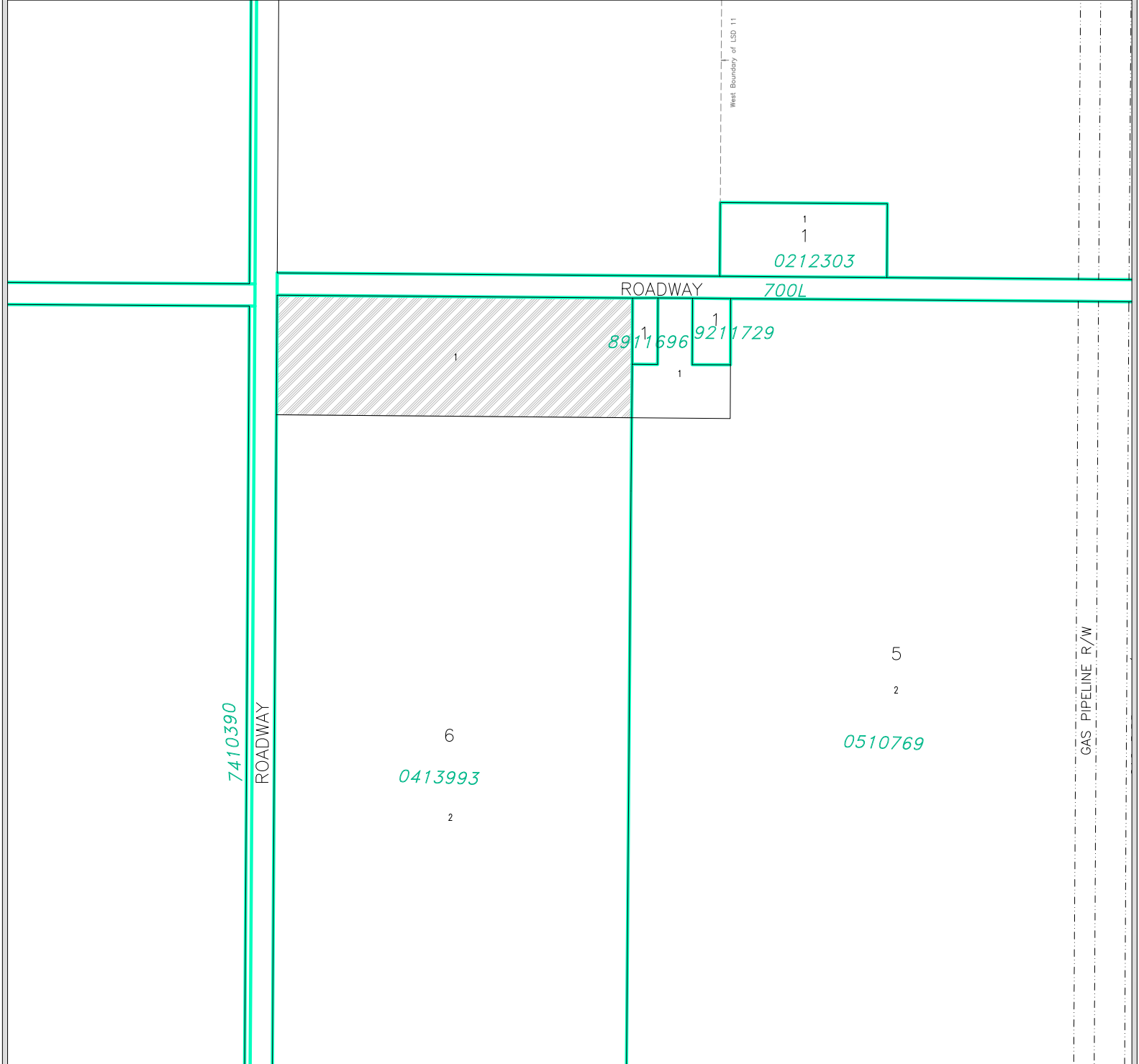
MUNICIPAL DISTRICT OF TABER
LOT 1, BLOCK 1, PLAN 9410025 WITHIN S 1/2 SEC 12, TWP 10, RGE 16, W 4 M
LAND USE DISTRICT MAP

Bylaw No. 1722, January 13, 2004
 With amendments to and including Bylaw 1872, January 13, 2015

- Rural Agricultural RA
- Grouped Rural Industrial GRI

MAP # 25





MUNICIPAL DISTRICT OF TABER
 REGISTERED PLAN 9611496 IN PORTION OF
 NW 1/4 SEC 8, TWP 9, RGE 16, W 4 M
 LAND USE DISTRICT MAP
 Bylaw No. 1722, January 13, 2004
 With Amendments To And Including Bylaw 2002, October 24, 2023.

- Rural Agricultural RA
- Direct Control DC

MAP # 26

